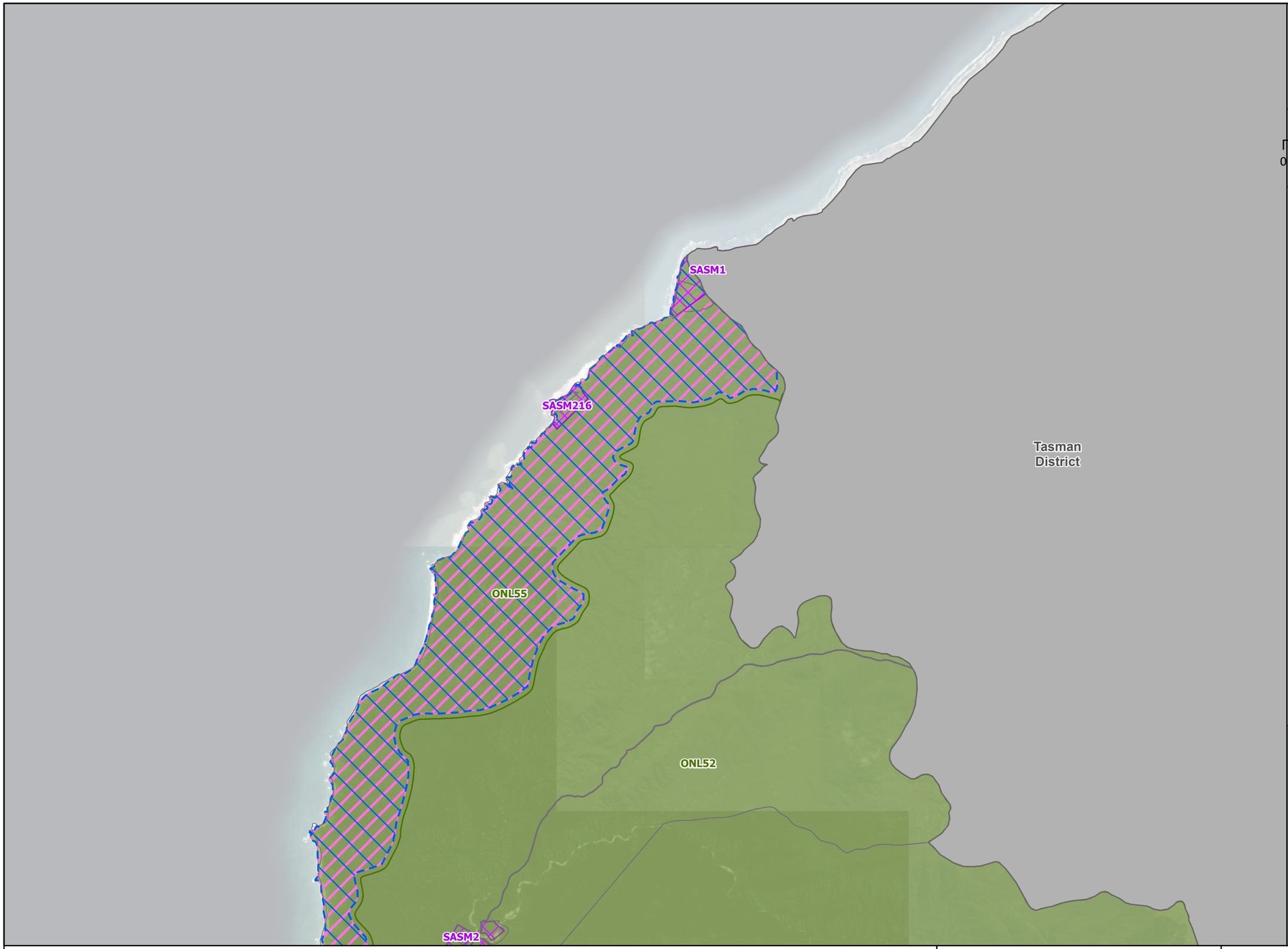

1

Buller District

Scale: 1:100,000

0 2.5 5
Kilometers

N

Legend

- Sites and Areas of Significance to Maori
- Outstanding Natural Landscape
- Coastal Environment
- Outstanding Coastal Natural Character

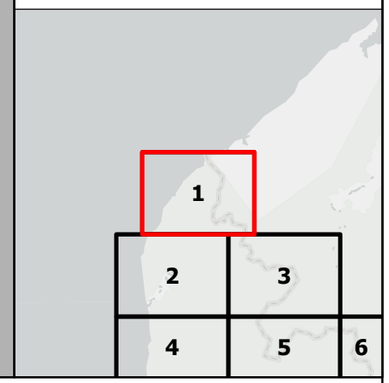

Te Tai o Poutini PLAN

A combined district plan for the West Coast

District Plan Decisions Version
Environmental and Cultural Values

NOTE
Roads carry the same zoning as the adjoining land. If a boundary between zones follows a road, the zone boundary is located on the centreline of the formed road, or where unformed, the centreline of the legal road.

DISCLAIMER
Considerable care has been taken to avoid errors and omissions, and the latest information has been included in these District Plan maps. However, even with the greatest care inaccuracies may occur and therefore the West Coast Regional Council cannot accept any responsibility for such errors and omissions.

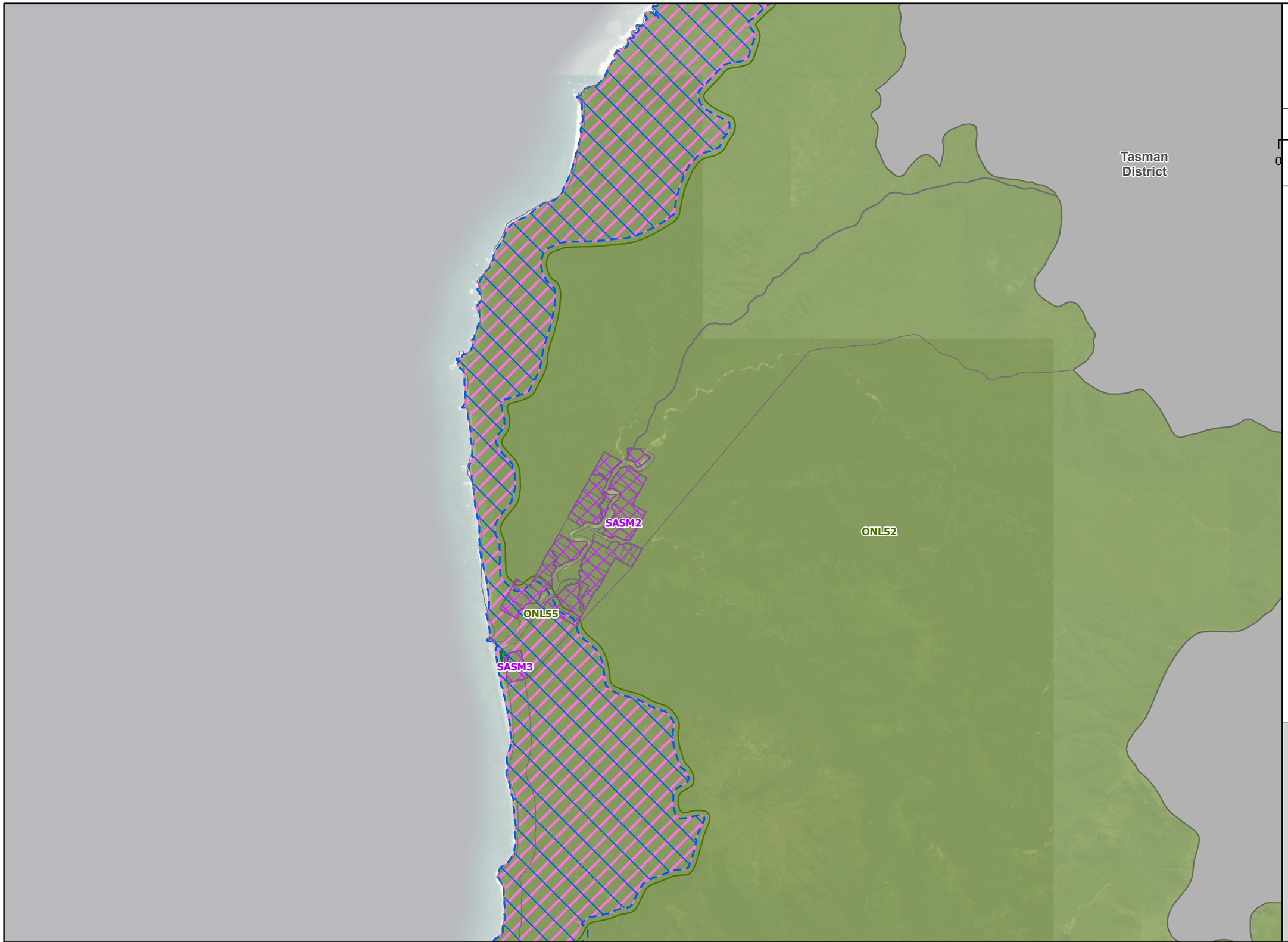

2

Buller District

Scale: 1:100,000

0 2.5 5
Kilometers

N

Legend

- Sites and Areas of Significance to Maori
- Significant Natural Area
- Outstanding Natural Landscape
- Coastal Environment
- Outstanding Coastal Natural Character

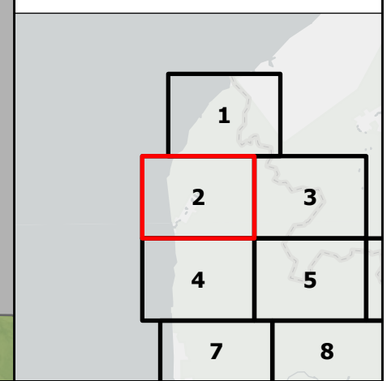

Te Tai o Poutini PLAN
A combined district plan for the West Coast

District Plan Decisions Version
Environmental and Cultural Values

NOTE
Roads carry the same zoning as the adjoining land. If a boundary between zones follows a road, the zone boundary is located on the centreline of the formed road, or where unformed, the centreline of the legal road.

DISCLAIMER
Considerable care has been taken to avoid errors and omissions, and the latest information has been included in these District Plan maps. However, even with the greatest care inaccuracies may occur and therefore the West Coast Regional Council cannot accept any responsibility for such errors and omissions.

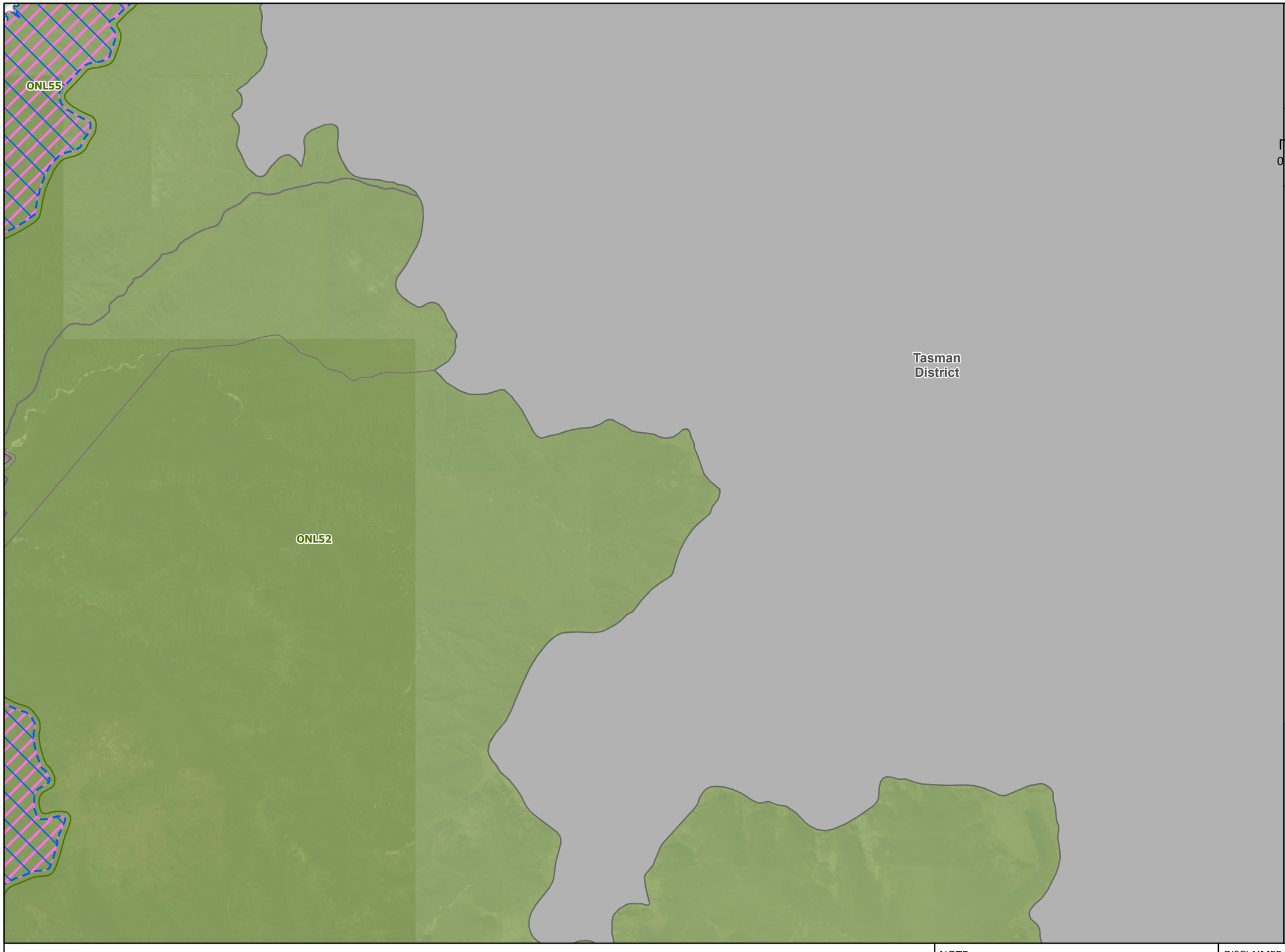

3

Buller District

Scale: 1:100,000

0 2.5 5
Kilometers

N

Legend

- Sites and Areas of Significance to Maori
- Outstanding Natural Landscape
- Coastal Environment
- Outstanding Coastal Natural Character

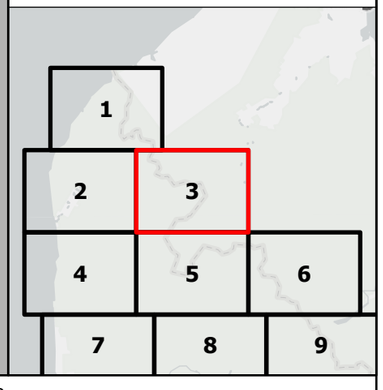

Te Tai o Poutini PLAN
A combined district plan for the West Coast

District Plan Decisions Version
Environmental and Cultural Values

NOTE
Roads carry the same zoning as the adjoining land. If a boundary between zones follows a road, the zone boundary is located on the centreline of the formed road, or where unformed, the centreline of the legal road.

DISCLAIMER
Considerable care has been taken to avoid errors and omissions, and the latest information has been included in these District Plan maps. However, even with the greatest care inaccuracies may occur and therefore the West Coast Regional Council cannot accept any responsibility for such errors and omissions.

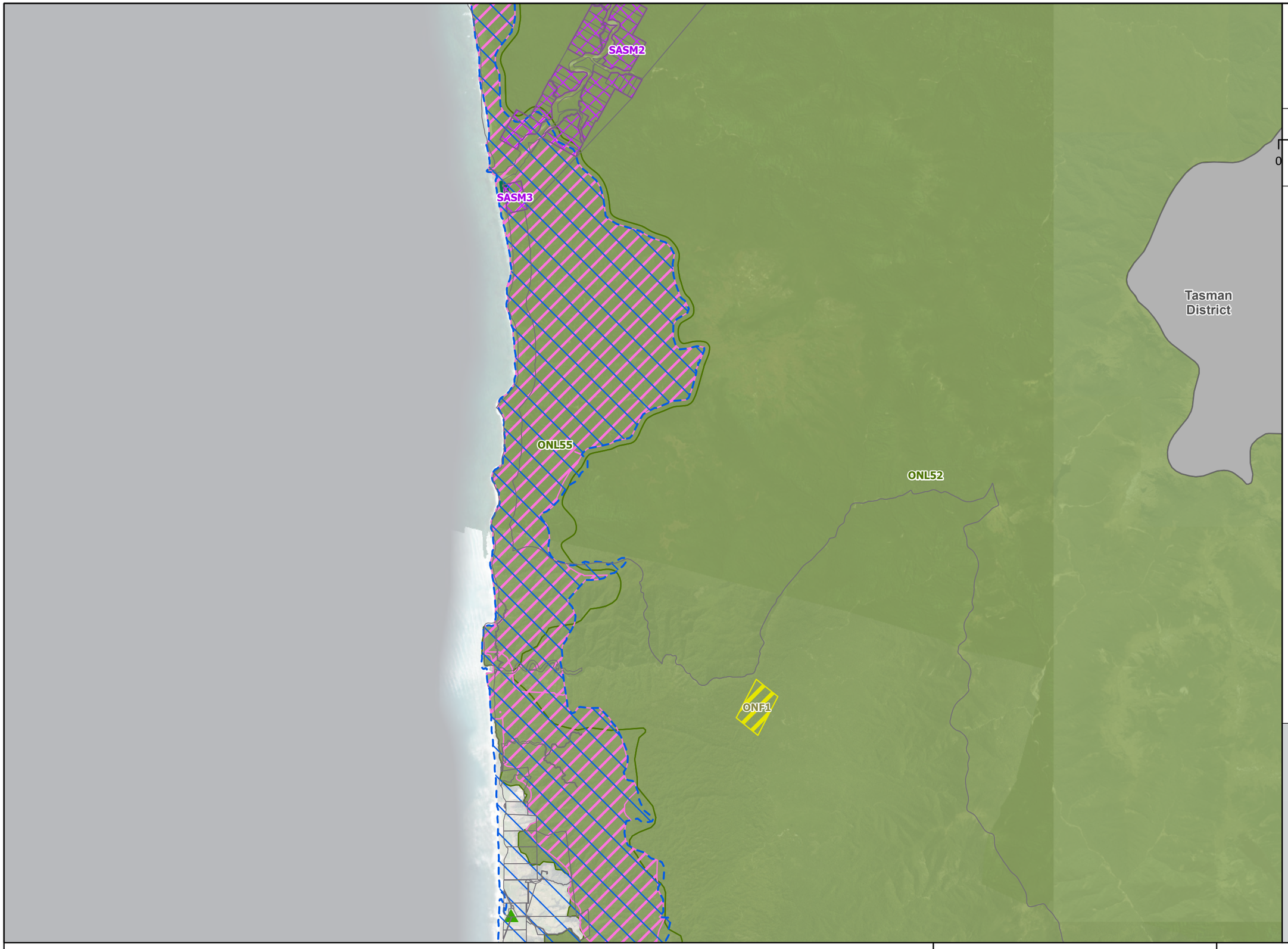

4

Buller District

Scale: 1:100,000

0 2.5 5 Kilometers

N

Legend

- Notable Tree
- Sites and Areas of Significance to Maori
- Significant Natural Area
- Outstanding Natural Landscape
- Outstanding Natural Feature
- Coastal Environment
- Outstanding Coastal Natural Character

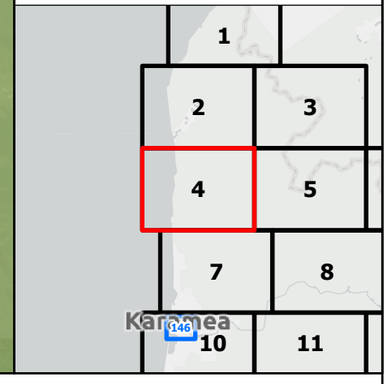

Te Tai o Poutini PLAN

A combined district plan for the West Coast

District Plan Decisions Version
Environmental and Cultural Values

NOTE
Roads carry the same zoning as the adjoining land. If a boundary between zones follows a road, the zone boundary is located on the centreline of the formed road, or where unformed, the centreline of the legal road.

DISCLAIMER
Considerable care has been taken to avoid errors and omissions, and the latest information has been included in these District Plan maps. However, even with the greatest care inaccuracies may occur and therefore the West Coast Regional Council cannot accept any responsibility for such errors and omissions.

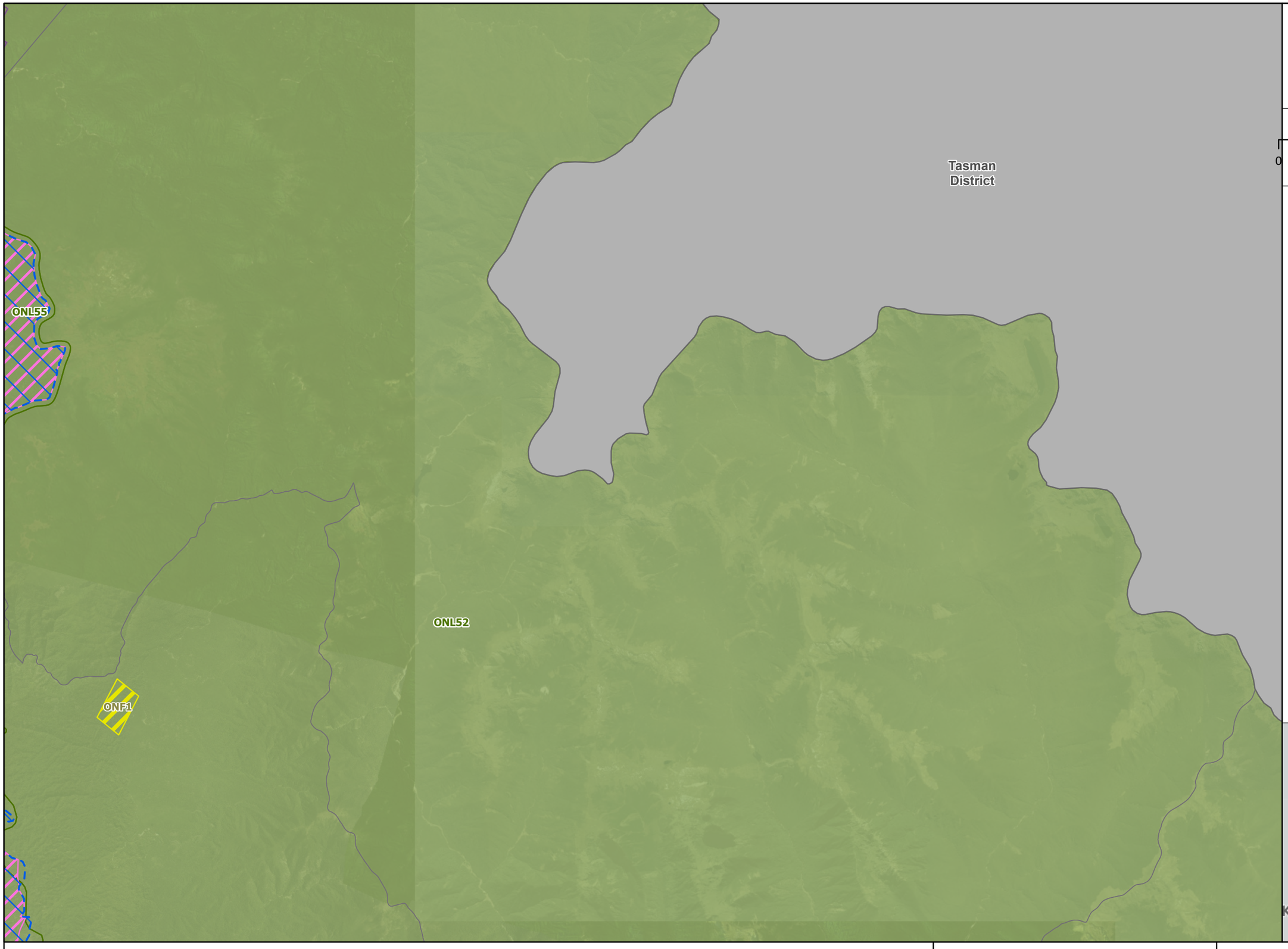

5

Buller District

Scale: 1:100,000

0 2.5 5
Kilometers

N

Legend

- Sites and Areas of Significance to Maori
- Outstanding Natural Landscape
- Outstanding Natural Feature
- Coastal Environment
- Outstanding Coastal Natural Character

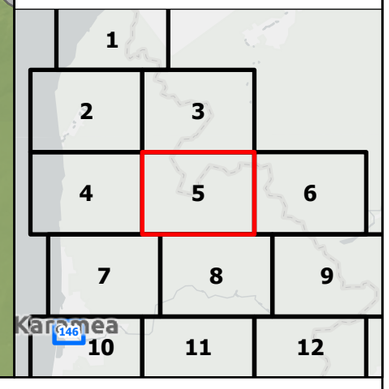

Te Tai o Poutini PLAN

A combined district plan for the West Coast

District Plan Decisions Version
Environmental and Cultural Values

NOTE
Roads carry the same zoning as the adjoining land. If a boundary between zones follows a road, the zone boundary is located on the centreline of the formed road, or where unformed, the centreline of the legal road.

DISCLAIMER
Considerable care has been taken to avoid errors and omissions, and the latest information has been included in these District Plan maps. However, even with the greatest care inaccuracies may occur and therefore the West Coast Regional Council cannot accept any responsibility for such errors and omissions.

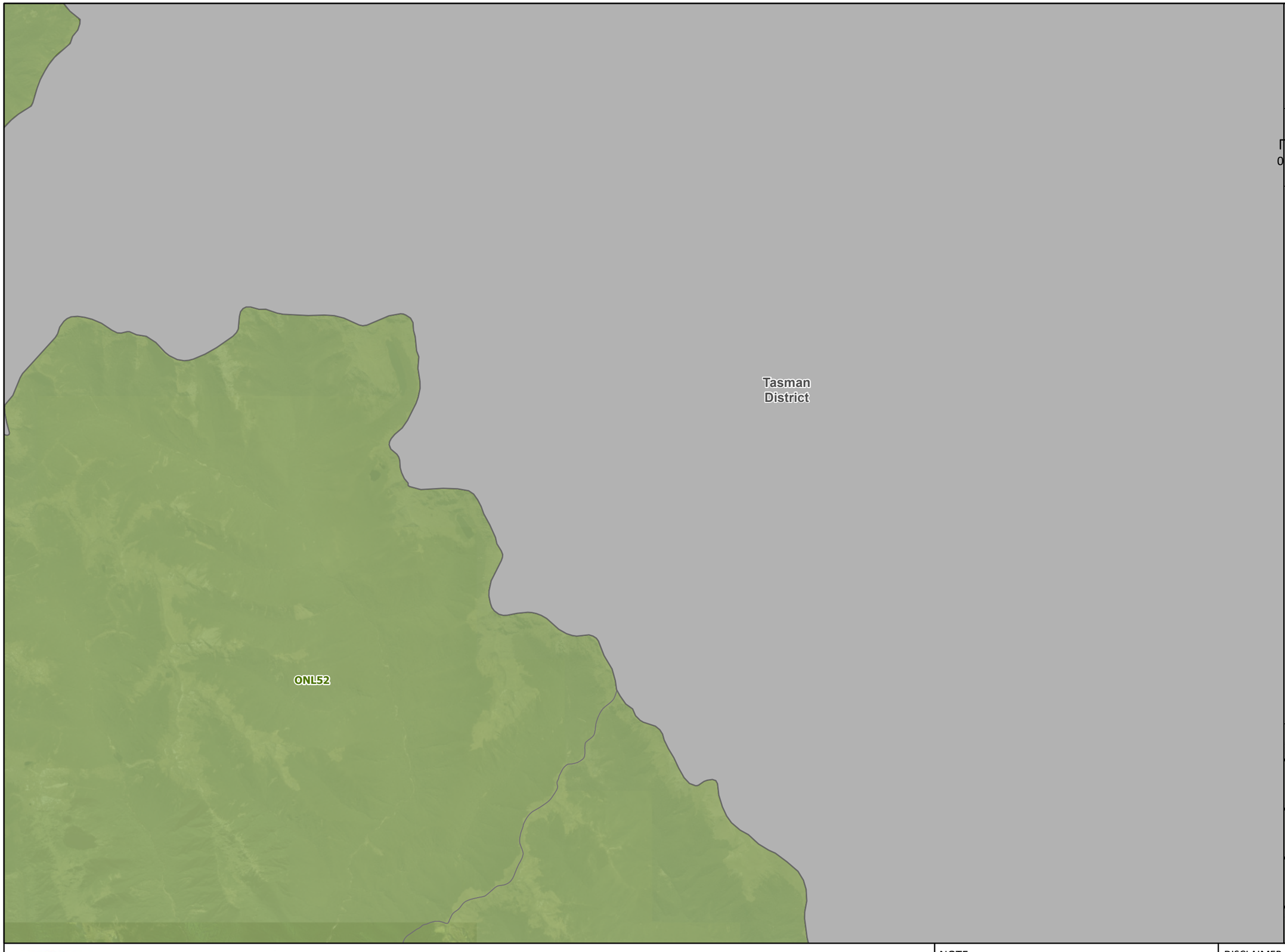

6

Buller District

Scale: 1:100,000

0 2.5 5
Kilometers

N

Legend

Outstanding Natural Landscape

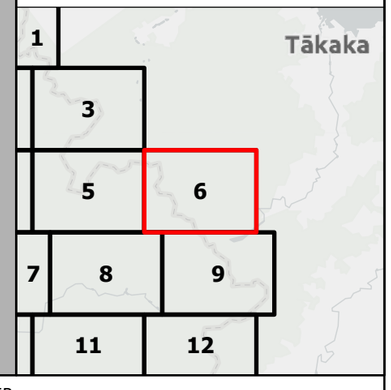

Te Tai o Poutini PLAN

A combined district plan for the West Coast

District Plan Decisions Version
Environmental and Cultural Values

NOTE
Roads carry the same zoning as the adjoining land. If a boundary between zones follows a road, the zone boundary is located on the centreline of the formed road, or where unformed, the centreline of the legal road.

DISCLAIMER
Considerable care has been taken to avoid errors and omissions, and the latest information has been included in these District Plan maps. However, even with the greatest care inaccuracies may occur and therefore the West Coast Regional Council cannot accept any responsibility for such errors and omissions.

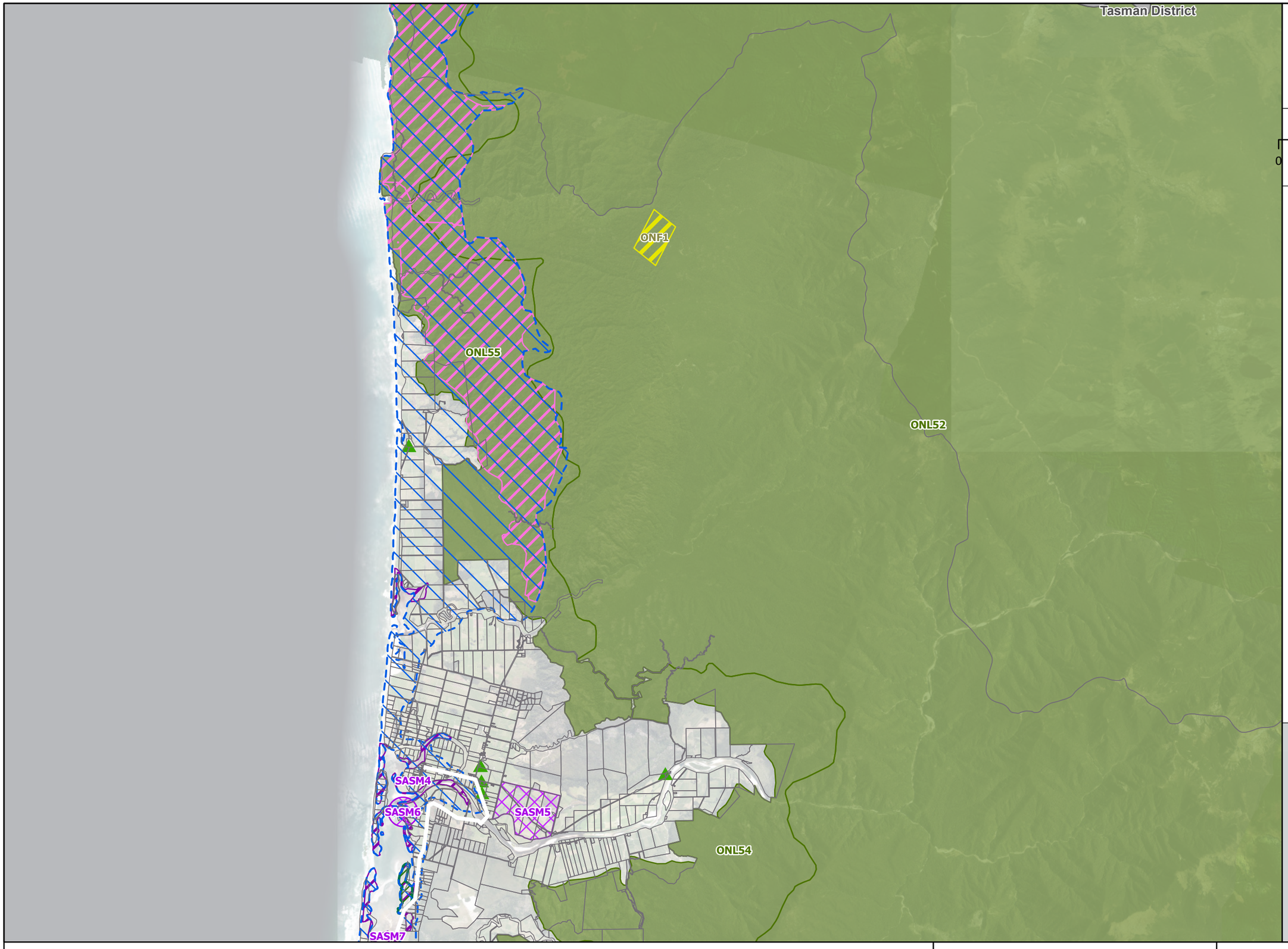

7

Buller District

Scale: 1:100,000

0 2.5 5
Kilometers

N

Legend

- Notable Tree
- Archeological Sites
- Sites and Areas of Significance to Maori
- Significant Natural Area
- Outstanding Natural Landscape
- Outstanding Natural Feature
- Coastal Environment
- High Coastal Natural Character
- Outstanding Coastal Natural Character

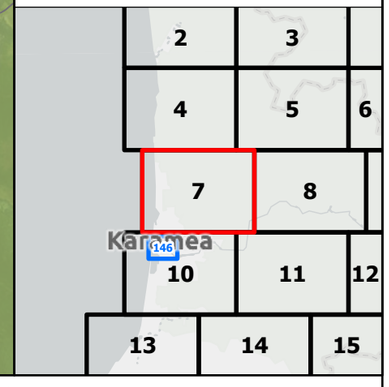

Te Tai o Poutini PLAN

A combined district plan for the West Coast

District Plan Decisions Version
Environmental and Cultural Values

NOTE
Roads carry the same zoning as the adjoining land. If a boundary between zones follows a road, the zone boundary is located on the centreline of the formed road, or where unformed, the centreline of the legal road.

DISCLAIMER
Considerable care has been taken to avoid errors and omissions, and the latest information has been included in these District Plan maps. However, even with the greatest care inaccuracies may occur and therefore the West Coast Regional Council cannot accept any responsibility for such errors and omissions.

8

Buller District

Scale: 1:100,000

0 2.5 5 Kilometers

N

Legend

- Notable Tree
- Outstanding Natural Landscape
- Outstanding Natural Feature

Tasman District

ONF1

ONL52

ONL54

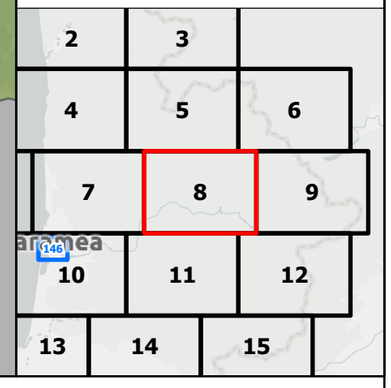

Te Tai o Poutini PLAN

A combined district plan for the West Coast

District Plan Decisions Version
Environmental and Cultural Values

NOTE
Roads carry the same zoning as the adjoining land. If a boundary between zones follows a road, the zone boundary is located on the centreline of the formed road, or where unformed, the centreline of the legal road.

DISCLAIMER
Considerable care has been taken to avoid errors and omissions, and the latest information has been included in these District Plan maps. However, even with the greatest care inaccuracies may occur and therefore the West Coast Regional Council cannot accept any responsibility for such errors and omissions.

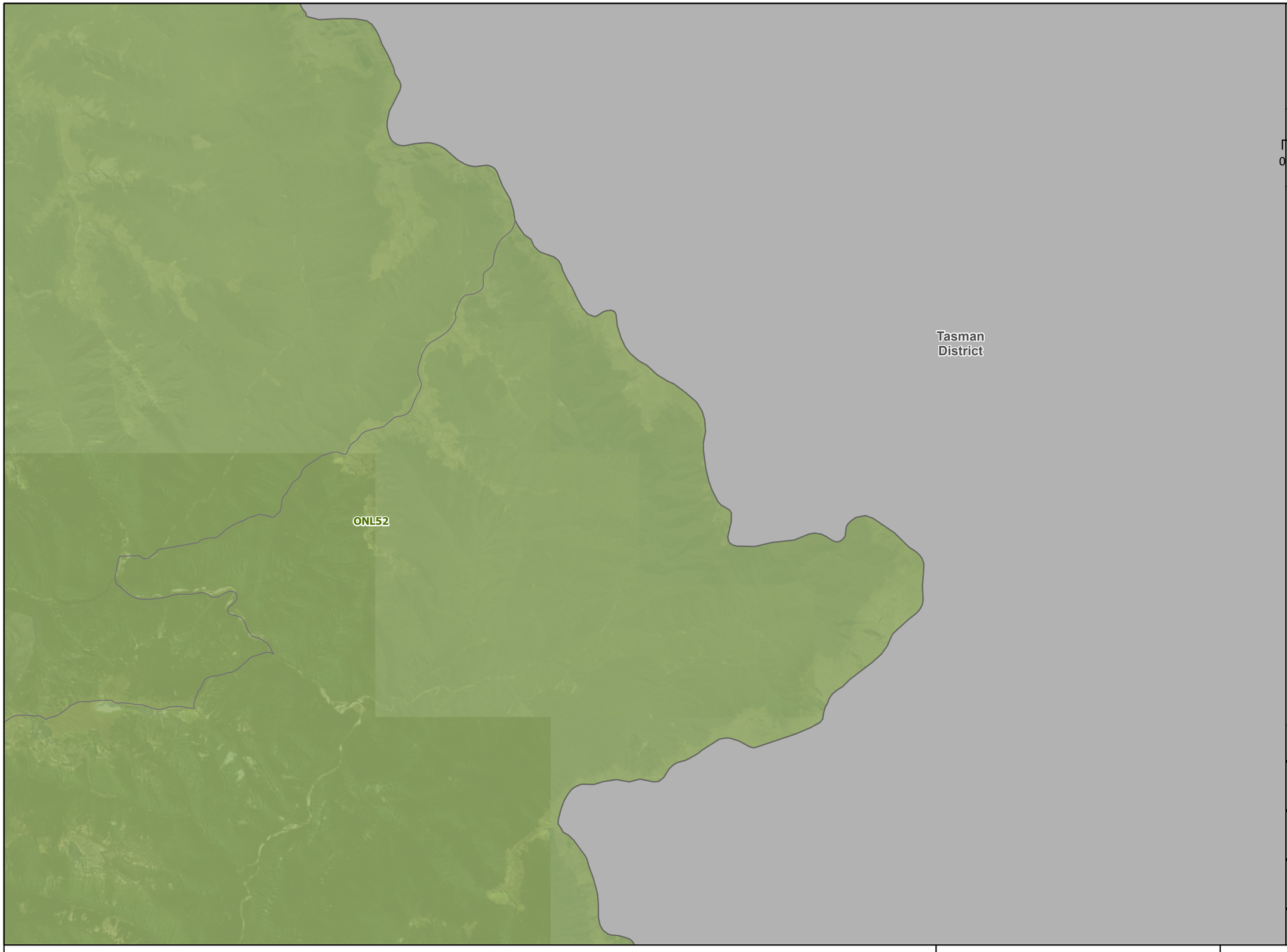

9

Buller District

Scale: 1:100,000

0 2.5 5
Kilometers

N

Legend

Outstanding Natural Landscape

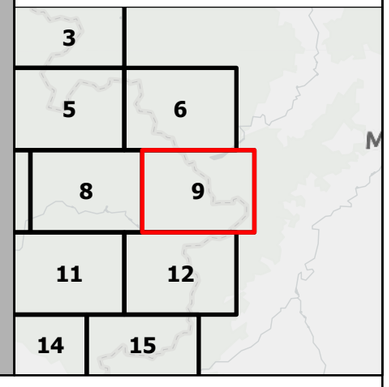

Te Tai o Poutini PLAN

A combined district plan for the West Coast

District Plan Decisions Version
Environmental and Cultural Values

NOTE
Roads carry the same zoning as the adjoining land. If a boundary between zones follows a road, the zone boundary is located on the centreline of the formed road, or where unformed, the centreline of the legal road.

DISCLAIMER
Considerable care has been taken to avoid errors and omissions, and the latest information has been included in these District Plan maps. However, even with the greatest care inaccuracies may occur and therefore the West Coast Regional Council cannot accept any responsibility for such errors and omissions.

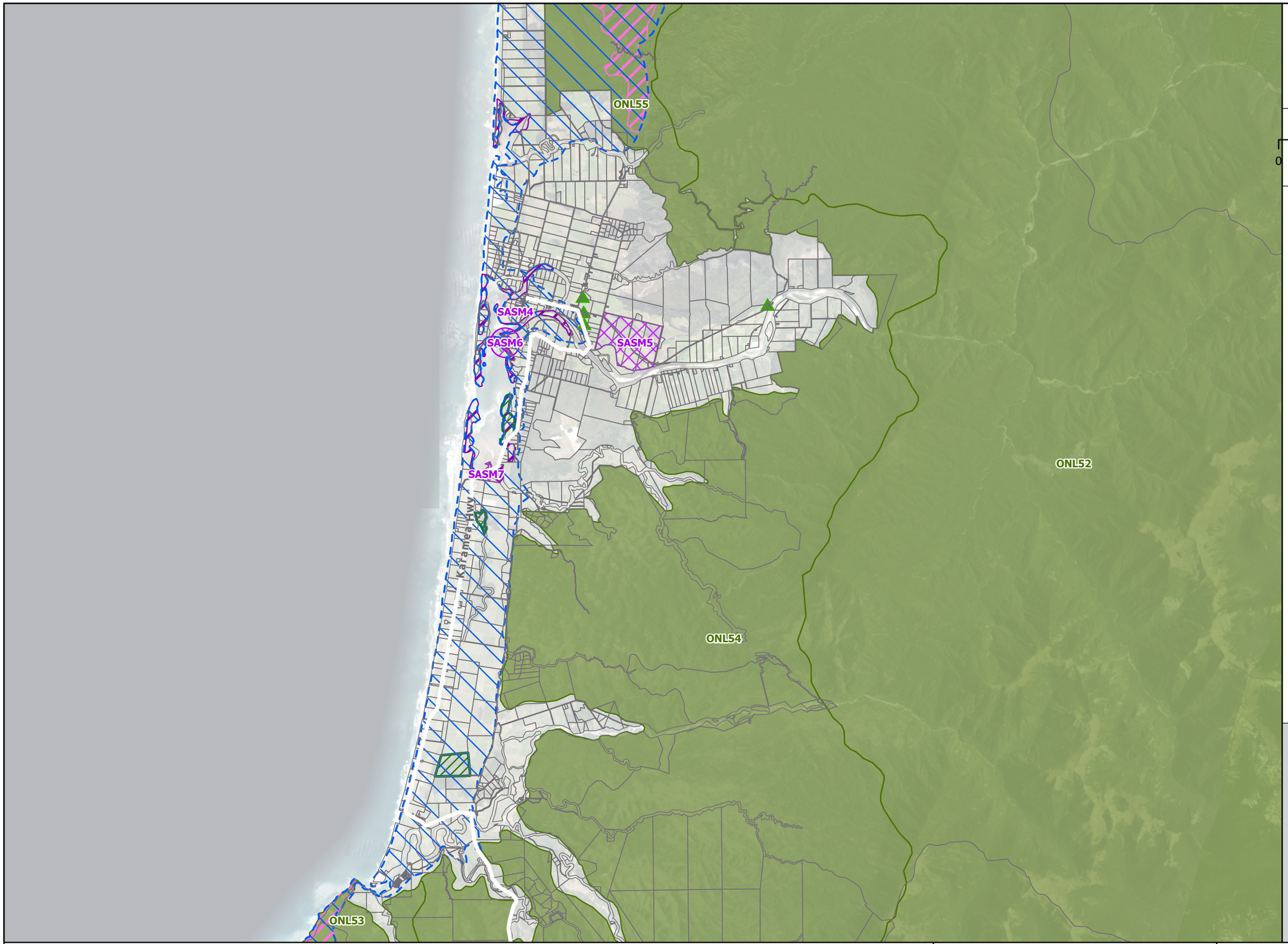

10

Buller District

Scale: 1:100,000

0 2.5 5 Kilometers

N

Legend

- Notable Tree
- Archeological Sites
- Sites and Areas of Significance to Maori
- Significant Natural Area
- Outstanding Natural Landscape
- Coastal Environment
- High Coastal Natural Character
- Outstanding Coastal Natural Character

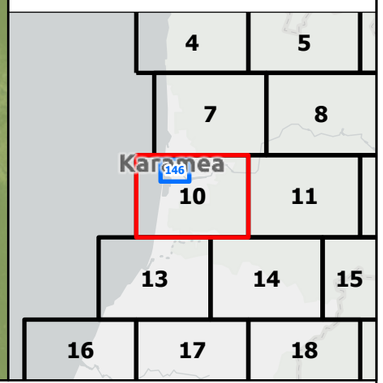

Te Tai o Poutini PLAN

A combined district plan for the West Coast

District Plan Decisions Version
Environmental and Cultural Values

NOTE
Roads carry the same zoning as the adjoining land. If a boundary between zones follows a road, the zone boundary is located on the centreline of the formed road, or where unformed, the centreline of the legal road.

DISCLAIMER
Considerable care has been taken to avoid errors and omissions, and the latest information has been included in these District Plan maps. However, even with the greatest care inaccuracies may occur and therefore the West Coast Regional Council cannot accept any responsibility for such errors and omissions.

11

Buller District

Scale: 1:100,000

0 2.5 5
Kilometers

N

Legend

- Notable Tree
- Sites and Areas of Significance to Maori
- Outstanding Natural Landscape
- Coastal Environment
- Outstanding Coastal Natural Character

ONL55

ONL52

ONL54

Karamea

Tasman District

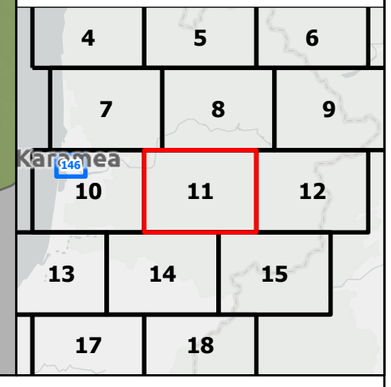

Te Tai o Poutini PLAN

A combined district plan for the West Coast

District Plan Decisions Version
Environmental and Cultural Values

NOTE
Roads carry the same zoning as the adjoining land. If a boundary between zones follows a road, the zone boundary is located on the centreline of the formed road, or where unformed, the centreline of the legal road.

DISCLAIMER
Considerable care has been taken to avoid errors and omissions, and the latest information has been included in these District Plan maps. However, even with the greatest care inaccuracies may occur and therefore the West Coast Regional Council cannot accept any responsibility for such errors and omissions.

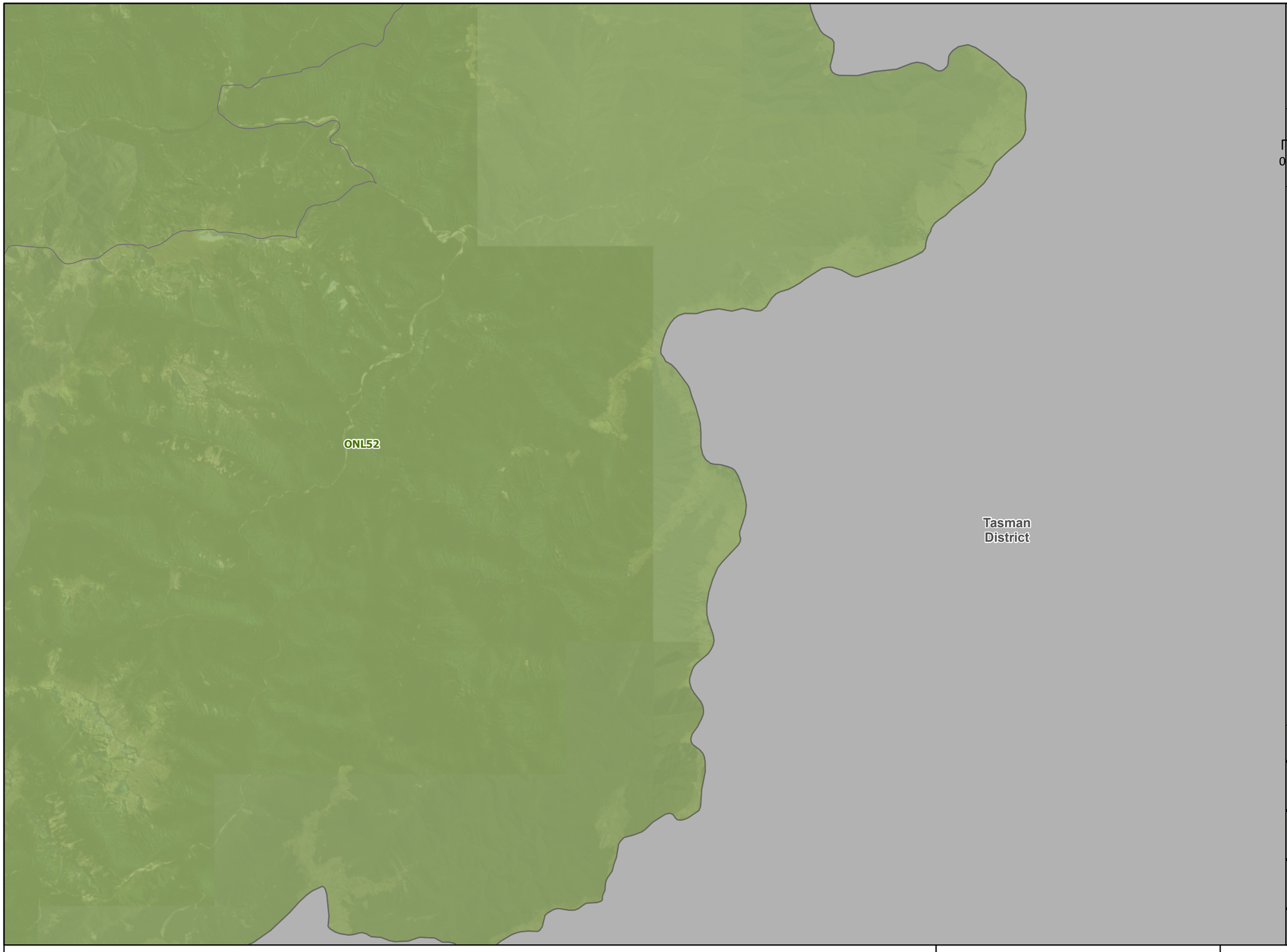

12

Buller District

Scale: 1:100,000

0 2.5 5
Kilometers

N

Legend

Outstanding Natural Landscape

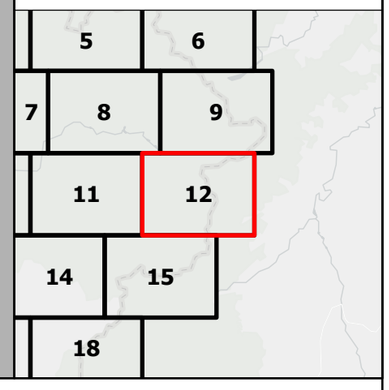

Te Tai o Poutini PLAN

A combined district plan for the West Coast

District Plan Decisions Version
Environmental and Cultural Values

NOTE
Roads carry the same zoning as the adjoining land. If a boundary between zones follows a road, the zone boundary is located on the centreline of the formed road, or where unformed, the centreline of the legal road.

DISCLAIMER
Considerable care has been taken to avoid errors and omissions, and the latest information has been included in these District Plan maps. However, even with the greatest care inaccuracies may occur and therefore the West Coast Regional Council cannot accept any responsibility for such errors and omissions.

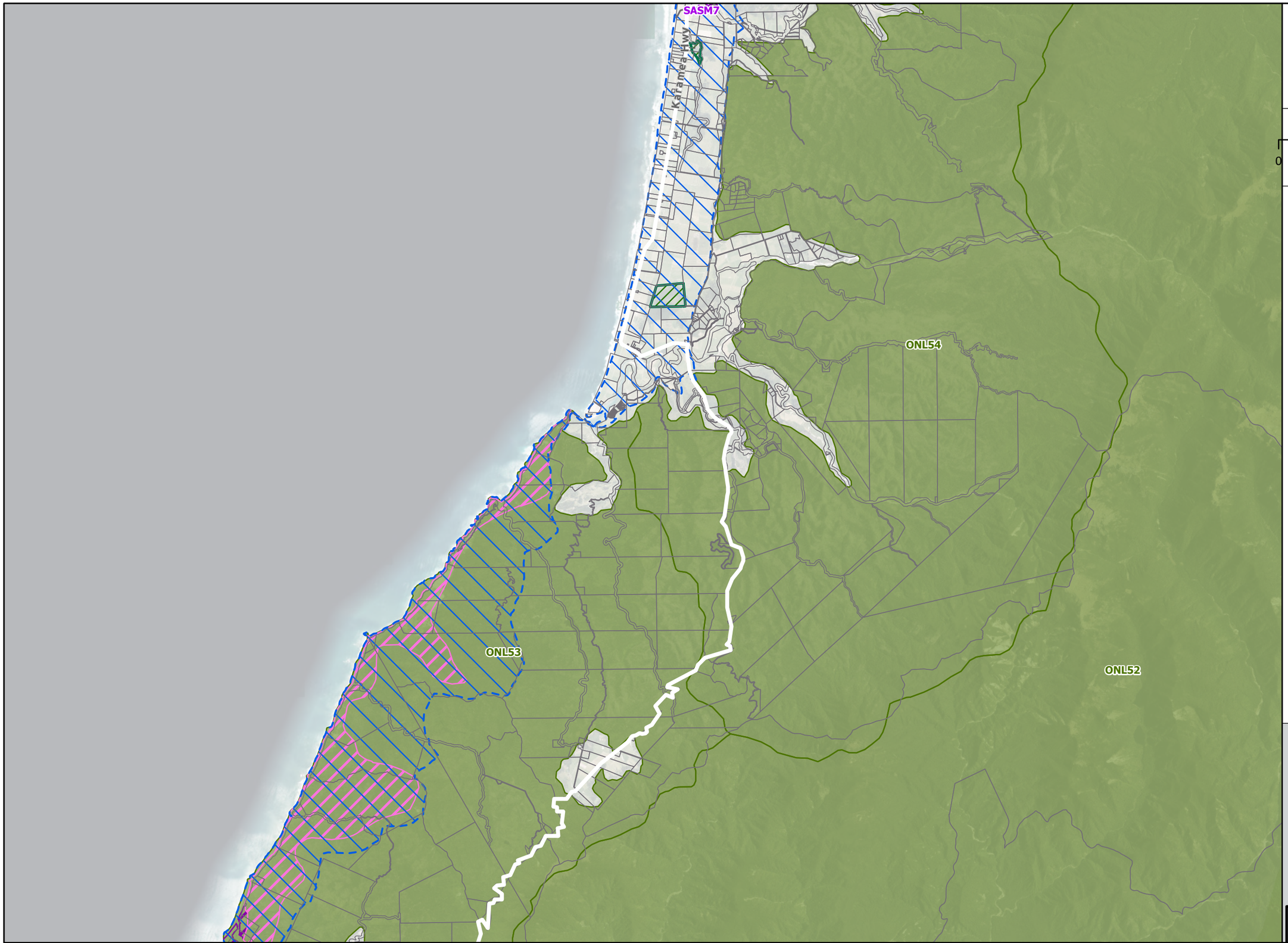

13

Buller District

Scale: 1:100,000

0 2.5 5 Kilometers

N

Legend

- Sites and Areas of Significance to Maori
- Significant Natural Area
- Outstanding Natural Landscape
- Coastal Environment
- High Coastal Natural Character
- Outstanding Coastal Natural Character

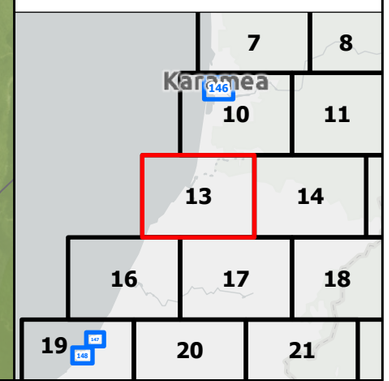

Te Tai o Poutini PLAN

A combined district plan for the West Coast

District Plan Decisions Version
Environmental and Cultural Values

NOTE
Roads carry the same zoning as the adjoining land. If a boundary between zones follows a road, the zone boundary is located on the centreline of the formed road, or where unformed, the centreline of the legal road.

DISCLAIMER
Considerable care has been taken to avoid errors and omissions, and the latest information has been included in these District Plan maps. However, even with the greatest care inaccuracies may occur and therefore the West Coast Regional Council cannot accept any responsibility for such errors and omissions.

14

Buller District

Scale: 1:100,000

0 2.5 5
Kilometers

N

Legend

- Sites and Areas of Significance to Maori
- Significant Natural Area
- Outstanding Natural Landscape
- Coastal Environment
- High Coastal Natural Character

SASM7

Karamea Hwy

ONL54

ONL52

ONL53

Tasman District

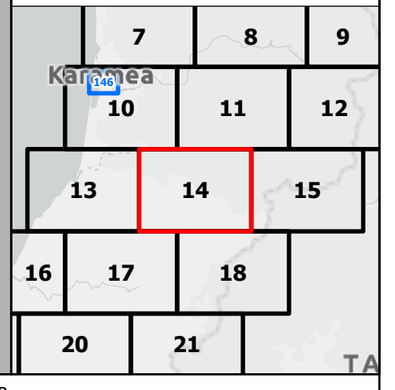

Te Tai o Poutini PLAN

A combined district plan for the West Coast

District Plan Decisions Version
Environmental and Cultural Values

NOTE
Roads carry the same zoning as the adjoining land. If a boundary between zones follows a road, the zone boundary is located on the centreline of the formed road, or where unformed, the centreline of the legal road.

DISCLAIMER
Considerable care has been taken to avoid errors and omissions, and the latest information has been included in these District Plan maps. However, even with the greatest care inaccuracies may occur and therefore the West Coast Regional Council cannot accept any responsibility for such errors and omissions.

15

Buller District

Scale: 1:100,000

0 2.5 5 Kilometers

N

Legend

Outstanding Natural Landscape

ONL52

Tasman District

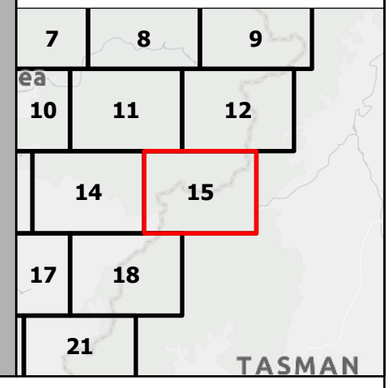

Te Tai o Poutini PLAN

A combined district plan for the West Coast

District Plan Decisions Version
Environmental and Cultural Values

NOTE
Roads carry the same zoning as the adjoining land. If a boundary between zones follows a road, the zone boundary is located on the centreline of the formed road, or where unformed, the centreline of the legal road.

DISCLAIMER
Considerable care has been taken to avoid errors and omissions, and the latest information has been included in these District Plan maps. However, even with the greatest care inaccuracies may occur and therefore the West Coast Regional Council cannot accept any responsibility for such errors and omissions.

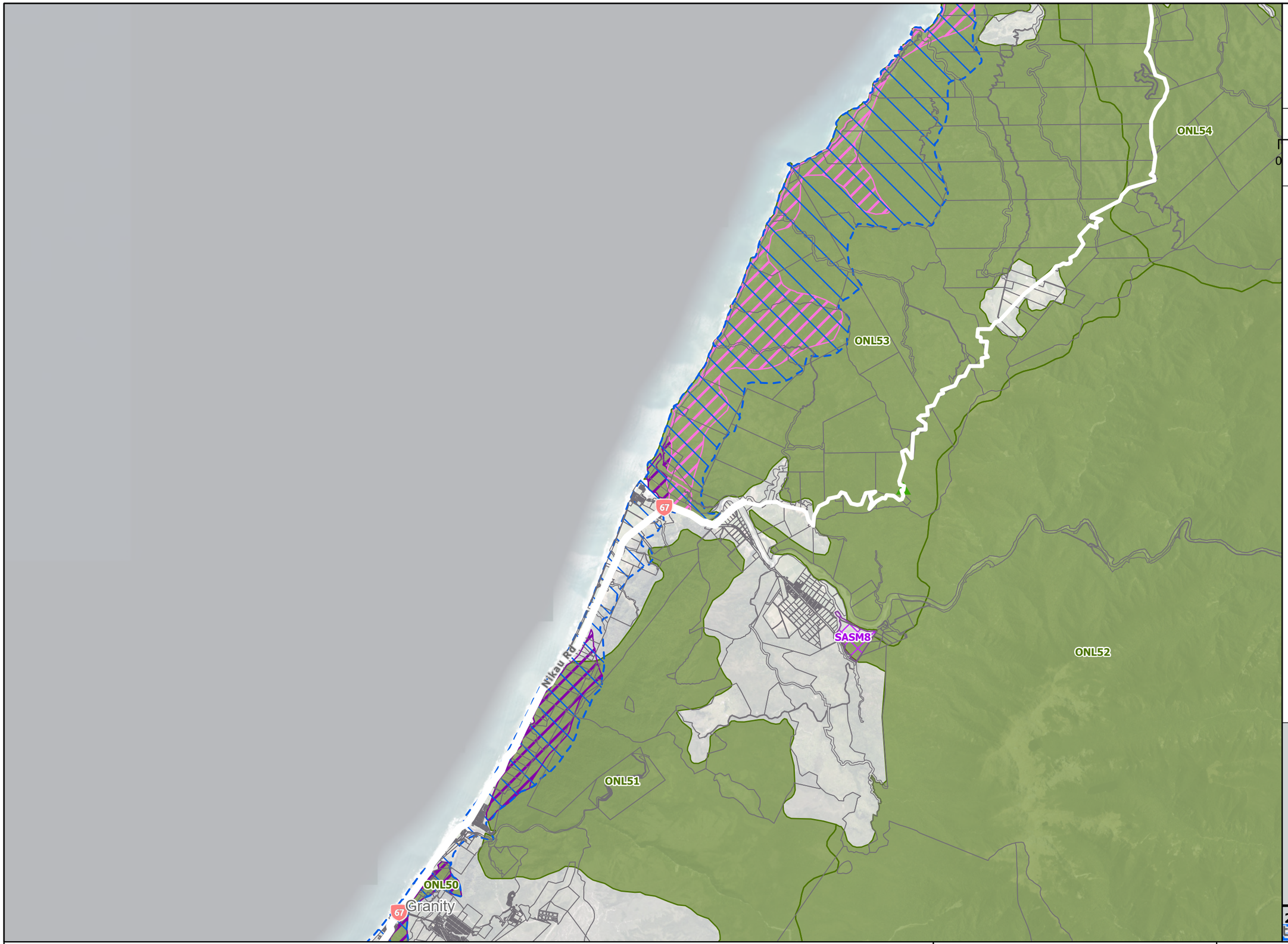

16

Buller District

Scale: 1:100,000

0 2.5 5
Kilometers

N

Legend

- Notable Tree
- Archeological Sites
- Historic Heritage Items and Areas
- Sites and Areas of Significance to Maori
- Outstanding Natural Landscape
- Coastal Environment
- High Coastal Natural Character
- Outstanding Coastal Natural Character

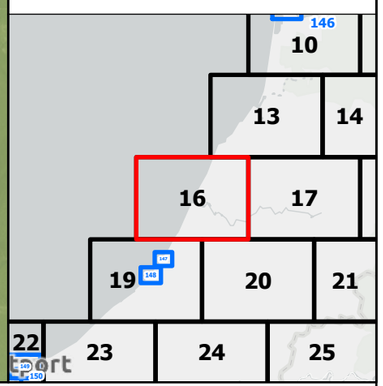

Te Tai o Poutini PLAN

A combined district plan for the West Coast

District Plan Decisions Version
Environmental and Cultural Values

NOTE
Roads carry the same zoning as the adjoining land. If a boundary between zones follows a road, the zone boundary is located on the centreline of the formed road, or where unformed, the centreline of the legal road.

DISCLAIMER
Considerable care has been taken to avoid errors and omissions, and the latest information has been included in these District Plan maps. However, even with the greatest care inaccuracies may occur and therefore the West Coast Regional Council cannot accept any responsibility for such errors and omissions.

17

Buller District

Scale: 1:100,000

0 2.5 5 Kilometers

N

Legend

- Notable Tree
- Archeological Sites
- Sites and Areas of Significance to Maori
- Outstanding Natural Landscape
- Coastal Environment
- High Coastal Natural Character
- Outstanding Coastal Natural Character

ONL54

ONL53

ONL52

ONL51

SASM8

67

Tasman District

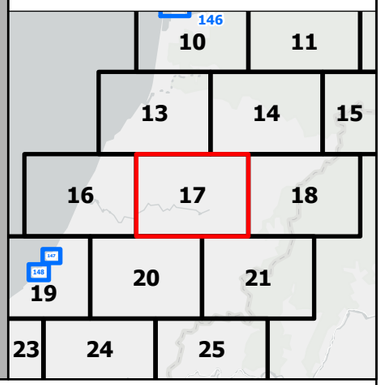

Te Tai o Poutini PLAN

A combined district plan for the West Coast

District Plan Decisions Version
Environmental and Cultural Values

NOTE
Roads carry the same zoning as the adjoining land. If a boundary between zones follows a road, the zone boundary is located on the centreline of the formed road, or where unformed, the centreline of the legal road.

DISCLAIMER
Considerable care has been taken to avoid errors and omissions, and the latest information has been included in these District Plan maps. However, even with the greatest care inaccuracies may occur and therefore the West Coast Regional Council cannot accept any responsibility for such errors and omissions.

ONL54

ONL52

Tasman
District

18

Buller District

Scale: 1:100,000

0 2.5 5
Kilometers

N

Legend

Outstanding Natural Landscape

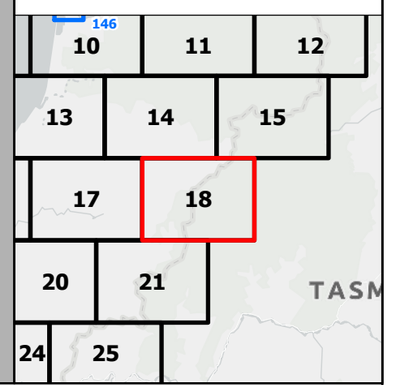

Te Tai o Poutini
PLAN
A combined district plan for the West Coast

District Plan Decisions Version
Environmental and Cultural Values

NOTE
Roads carry the same zoning as the adjoining land. If a boundary between zones follows a road, the zone boundary is located on the centreline of the formed road, or where unformed, the centreline of the legal road.

DISCLAIMER
Considerable care has been taken to avoid errors and omissions, and the latest information has been included in these District Plan maps. However, even with the greatest care inaccuracies may occur and therefore the West Coast Regional Council cannot accept any responsibility for such errors and omissions.

19

Buller District

Scale: 1:100,000

0 2.5 5 Kilometers

N

Legend

- Notable Tree
- Archeological Sites
- Historic Heritage Items and Areas
- Sites and Areas of Significance to Maori
- Significant Natural Area
- Outstanding Natural Landscape
- Coastal Environment
- High Coastal Natural Character
- Outstanding Coastal Natural Character

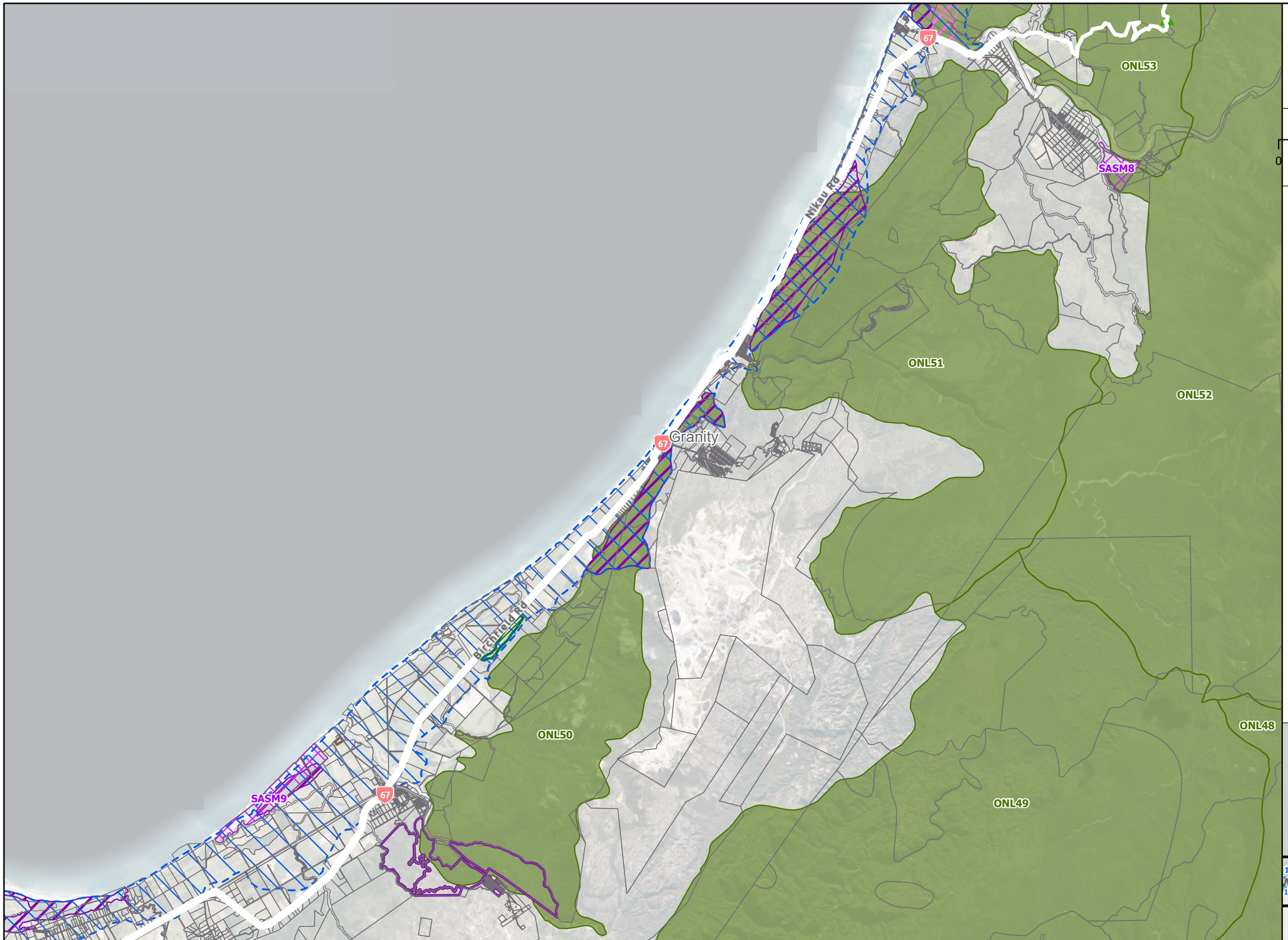

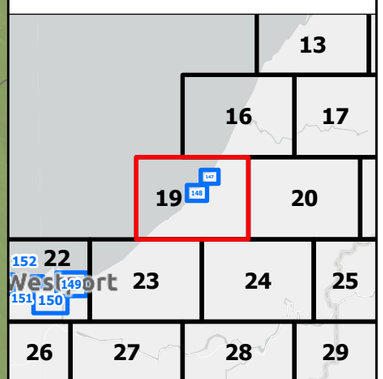

Te Tai o Poutini PLAN

A combined district plan for the West Coast

District Plan Decisions Version
Environmental and Cultural Values

NOTE
Roads carry the same zoning as the adjoining land. If a boundary between zones follows a road, the zone boundary is located on the centreline of the formed road, or where unformed, the centreline of the legal road.

DISCLAIMER
Considerable care has been taken to avoid errors and omissions, and the latest information has been included in these District Plan maps. However, even with the greatest care inaccuracies may occur and therefore the West Coast Regional Council cannot accept any responsibility for such errors and omissions.

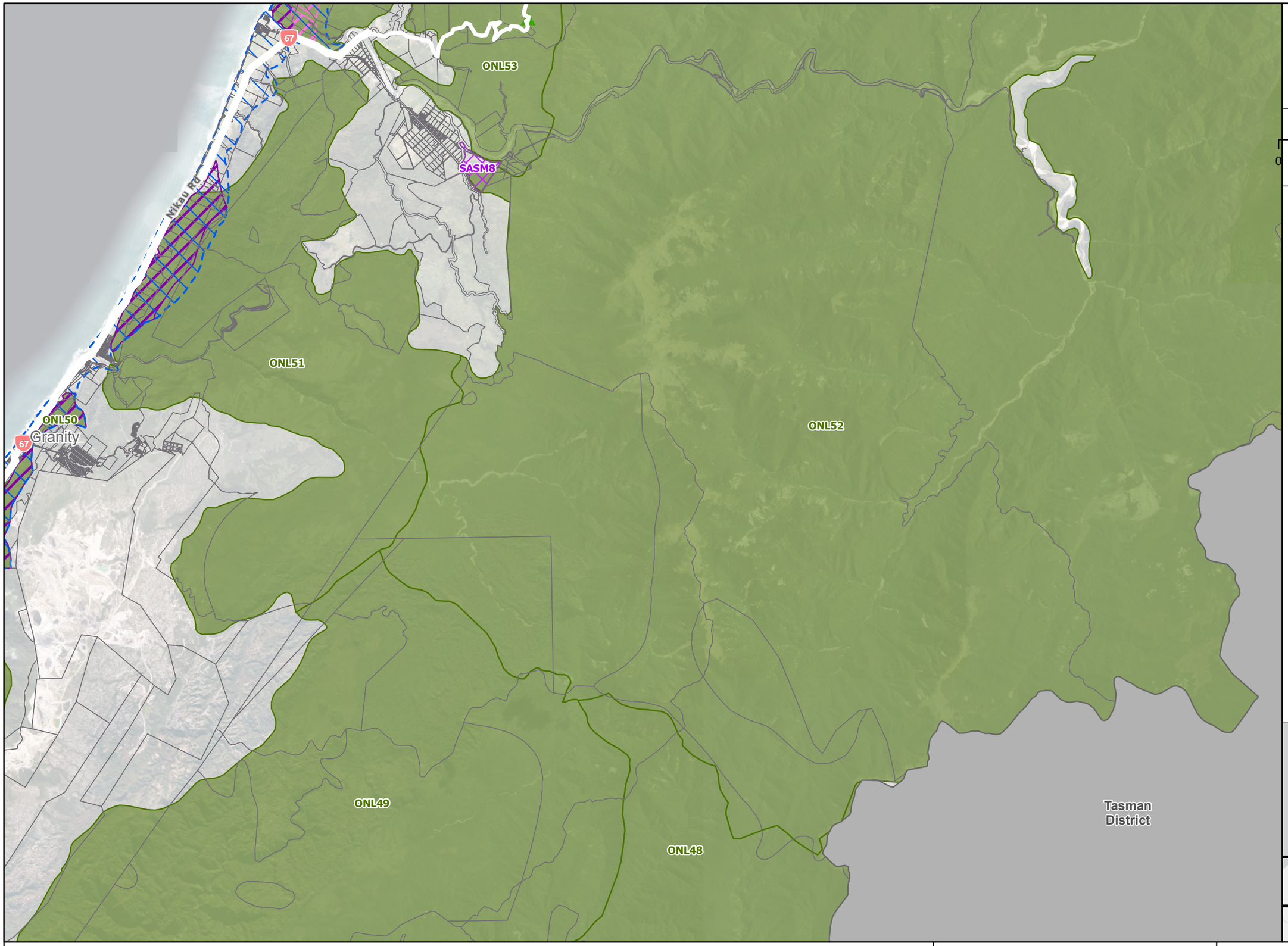

20

Buller District

Scale: 1:100,000

0 2.5 5
Kilometers

Legend

- Notable Tree
- Archeological Sites
- Historic Heritage Items and Areas
- Sites and Areas of Significance to Maori
- Outstanding Natural Landscape
- Coastal Environment
- High Coastal Natural Character
- Outstanding Coastal Natural Character

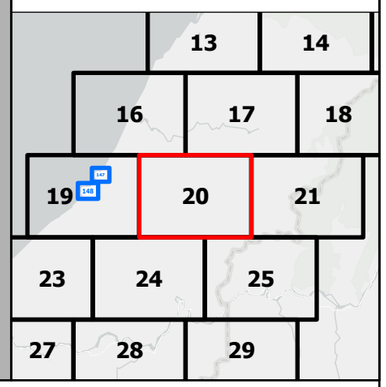

Te Tai o Poutini PLAN
A combined district plan for the West Coast

District Plan Decisions Version
Environmental and Cultural Values

NOTE
Roads carry the same zoning as the adjoining land. If a boundary between zones follows a road, the zone boundary is located on the centreline of the formed road, or where unformed, the centreline of the legal road.

DISCLAIMER
Considerable care has been taken to avoid errors and omissions, and the latest information has been included in these District Plan maps. However, even with the greatest care inaccuracies may occur and therefore the West Coast Regional Council cannot accept any responsibility for such errors and omissions.

21

Buller District

Scale: 1:100,000

0 2.5 5
Kilometers

N

Legend

Outstanding Natural Landscape

ONL52

ONL48

Tasman District

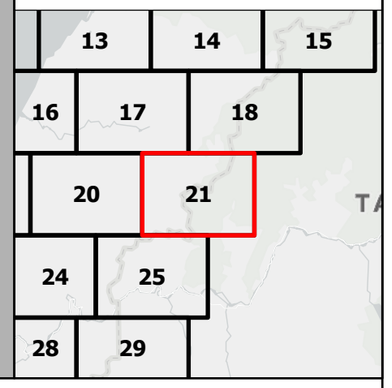

Te Tai o Poutini PLAN

A combined district plan for the West Coast

District Plan Decisions Version
Environmental and Cultural Values

NOTE
Roads carry the same zoning as the adjoining land. If a boundary between zones follows a road, the zone boundary is located on the centreline of the formed road, or where unformed, the centreline of the legal road.

DISCLAIMER
Considerable care has been taken to avoid errors and omissions, and the latest information has been included in these District Plan maps. However, even with the greatest care inaccuracies may occur and therefore the West Coast Regional Council cannot accept any responsibility for such errors and omissions.

22

Buller District

Scale: 1:100,000

0 2.5 5 Kilometers

N

Legend

- Notable Tree
- Archeological Sites
- Historic Heritage Items and Areas
- Sites and Areas of Significance to Maori
- Significant Natural Area
- Outstanding Natural Landscape
- Coastal Environment
- High Coastal Natural Character

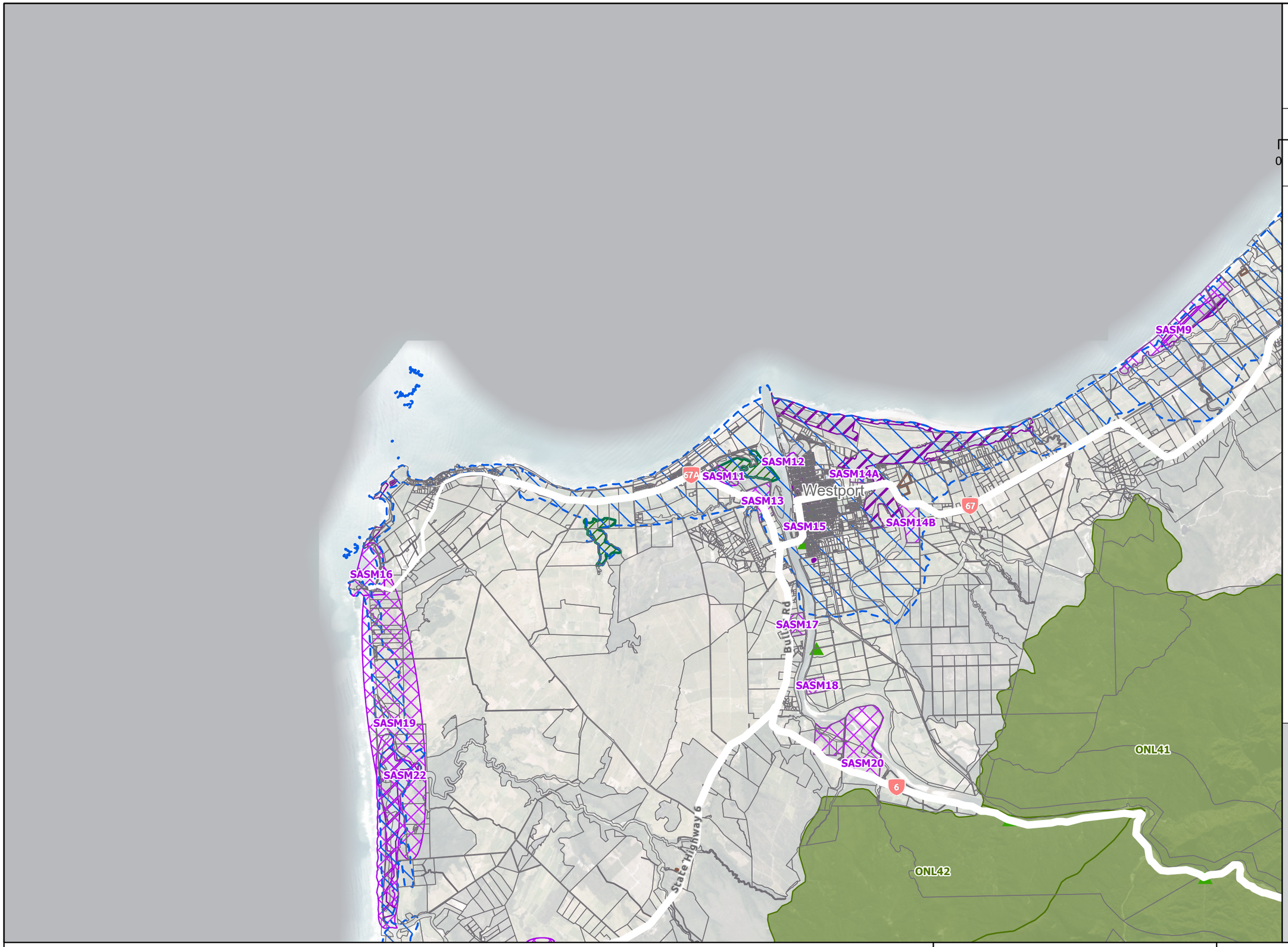

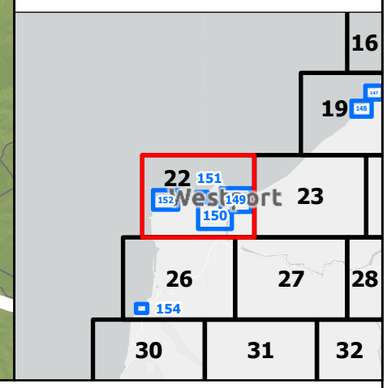

Te Tai o Poutini PLAN

A combined district plan for the West Coast

District Plan Decisions Version
Environmental and Cultural Values

NOTE

Roads carry the same zoning as the adjoining land. If a boundary between zones follows a road, the zone boundary is located on the centreline of the formed road, or where unformed, the centreline of the legal road.

DISCLAIMER

Considerable care has been taken to avoid errors and omissions, and the latest information has been included in these District Plan maps. However, even with the greatest care inaccuracies may occur and therefore the West Coast Regional Council cannot accept any responsibility for such errors and omissions.

23

Buller District

Scale: 1:100,000

0 2.5 5 Kilometers

N

Legend

- Notable Tree
- Archeological Sites
- Historic Heritage Items and Areas
- Sites and Areas of Significance to Maori
- Significant Natural Area
- Outstanding Natural Landscape
- Outstanding Natural Feature
- Coastal Environment
- High Coastal Natural Character

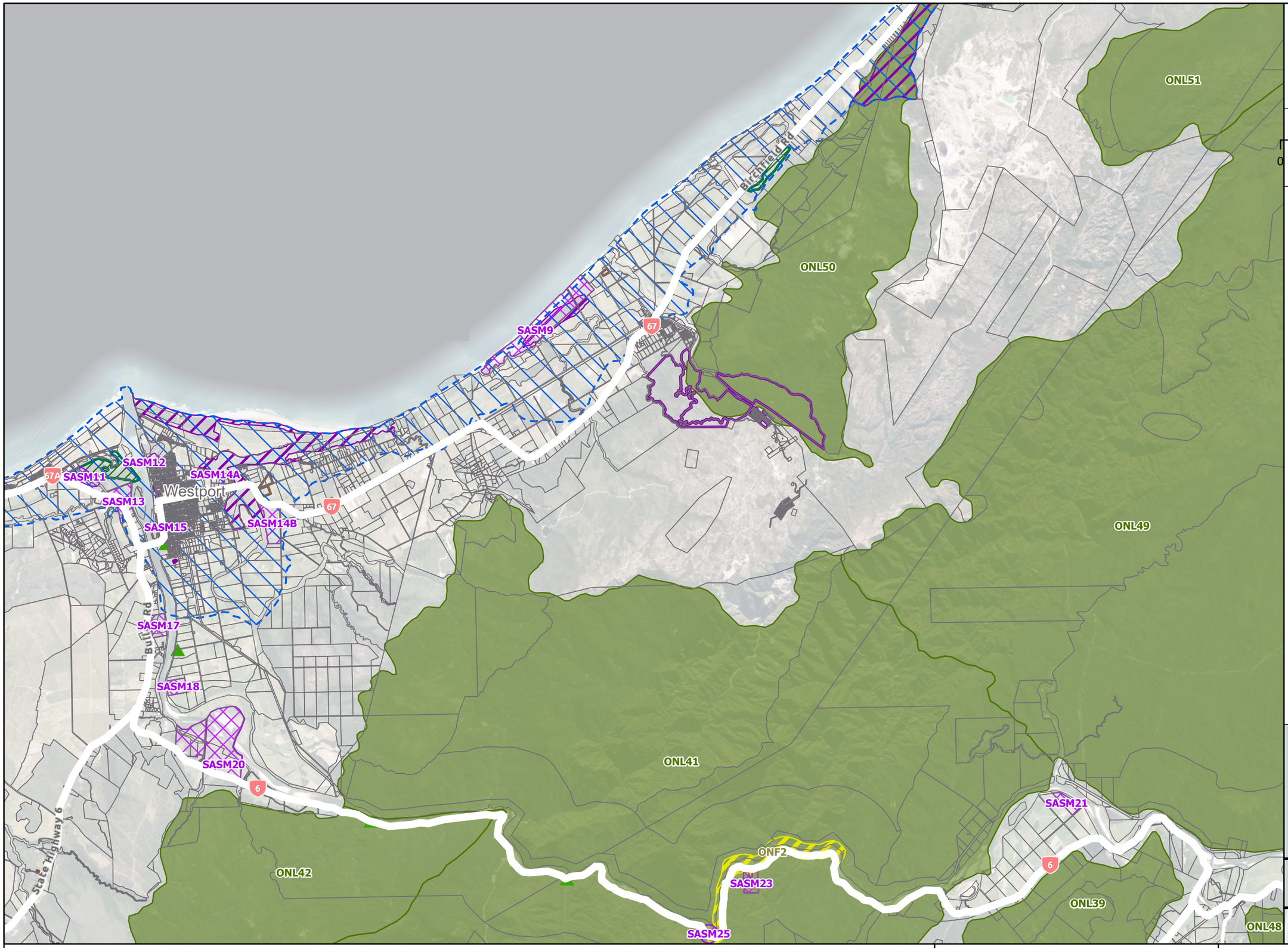

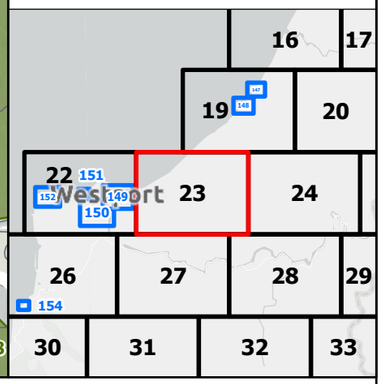

Te Tai o Poutini PLAN

A combined district plan for the West Coast

District Plan Decisions Version
Environmental and Cultural Values

NOTE
Roads carry the same zoning as the adjoining land. If a boundary between zones follows a road, the zone boundary is located on the centreline of the formed road, or where unformed, the centreline of the legal road.

DISCLAIMER
Considerable care has been taken to avoid errors and omissions, and the latest information has been included in these District Plan maps. However, even with the greatest care inaccuracies may occur and therefore the West Coast Regional Council cannot accept any responsibility for such errors and omissions.

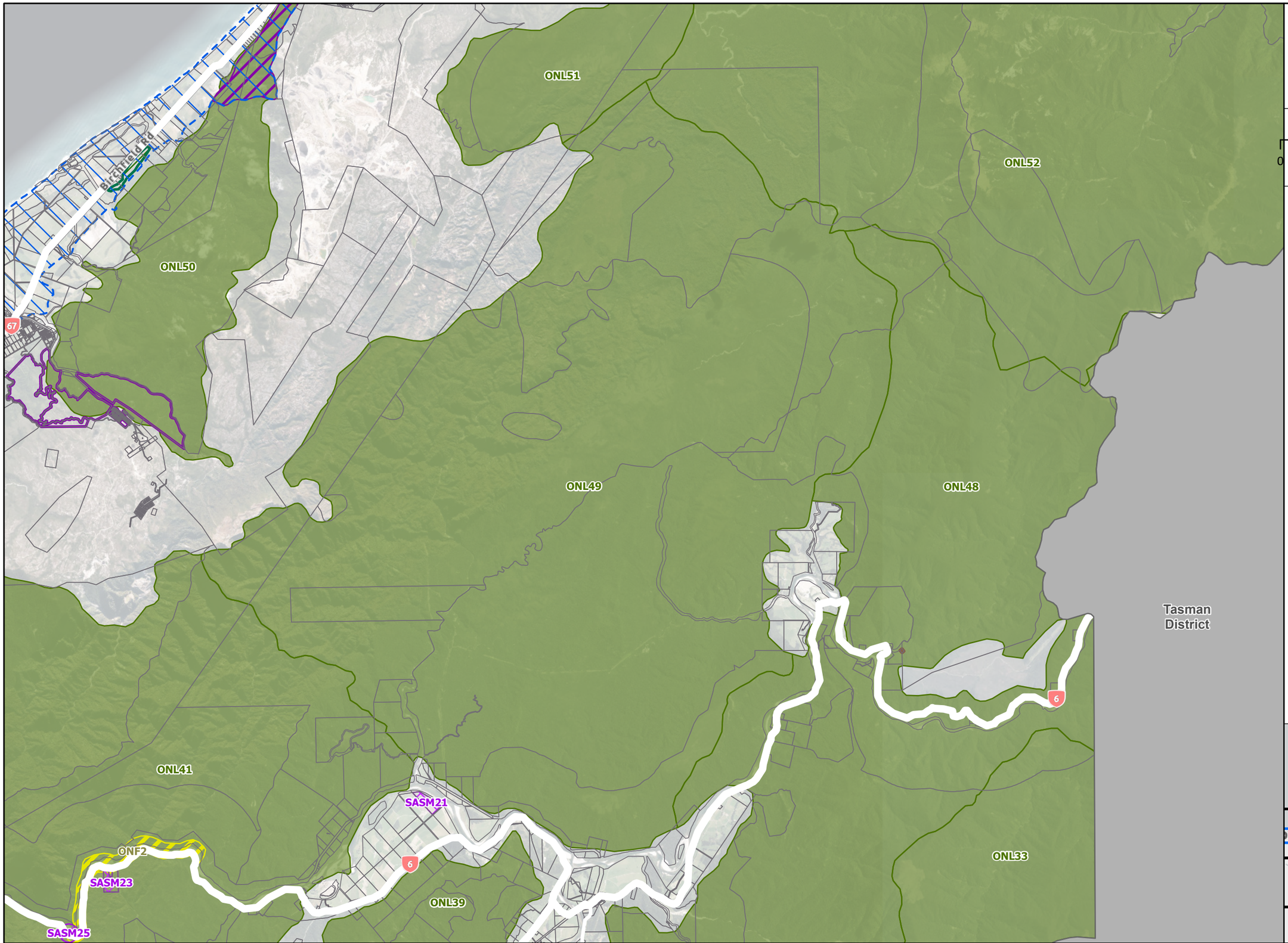

24

Buller District

Scale: 1:100,000

0 2.5 5
Kilometers

Legend

- Archeological Sites
- Historic Heritage Items and Areas
- Sites and Areas of Significance to Maori
- Significant Natural Area
- Outstanding Natural Landscape
- Outstanding Natural Feature
- Coastal Environment
- High Coastal Natural Character

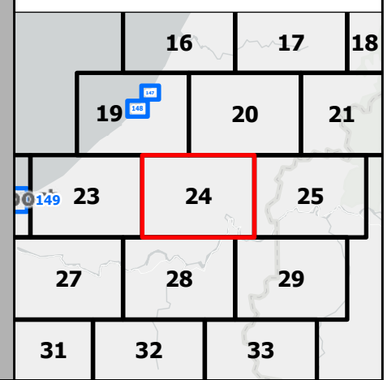

Te Tai o Poutini PLAN
A combined district plan for the West Coast

District Plan Decisions Version
Environmental and Cultural Values

NOTE
Roads carry the same zoning as the adjoining land. If a boundary between zones follows a road, the zone boundary is located on the centreline of the formed road, or where unformed, the centreline of the legal road.

DISCLAIMER
Considerable care has been taken to avoid errors and omissions, and the latest information has been included in these District Plan maps. However, even with the greatest care inaccuracies may occur and therefore the West Coast Regional Council cannot accept any responsibility for such errors and omissions.

25

Buller District

Scale: 1:100,000

0 2.5 5 Kilometers

N

Legend

- Archeological Sites
- Outstanding Natural Landscape

ONL51

ONL52

ONL49

ONL48

ONL33

Tasman District

6

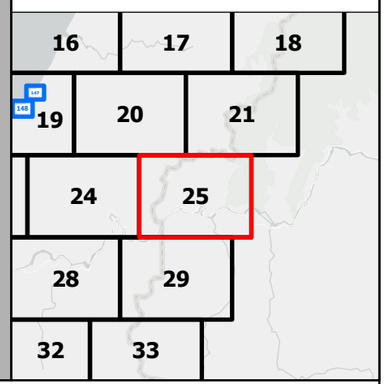

Te Tai o Poutini PLAN

A combined district plan for the West Coast

District Plan Decisions Version
Environmental and Cultural Values

NOTE
Roads carry the same zoning as the adjoining land. If a boundary between zones follows a road, the zone boundary is located on the centreline of the formed road, or where unformed, the centreline of the legal road.

DISCLAIMER
Considerable care has been taken to avoid errors and omissions, and the latest information has been included in these District Plan maps. However, even with the greatest care inaccuracies may occur and therefore the West Coast Regional Council cannot accept any responsibility for such errors and omissions.

26

Buller District

Scale: 1:100,000

0 2.5 5 Kilometers

N

Legend

- Notable Tree
- Archeological Sites
- Historic Heritage Items and Areas
- Sites and Areas of Significance to Maori
- Significant Natural Area
- Outstanding Natural Landscape
- Coastal Environment
- High Coastal Natural Character
- Outstanding Coastal Natural Character

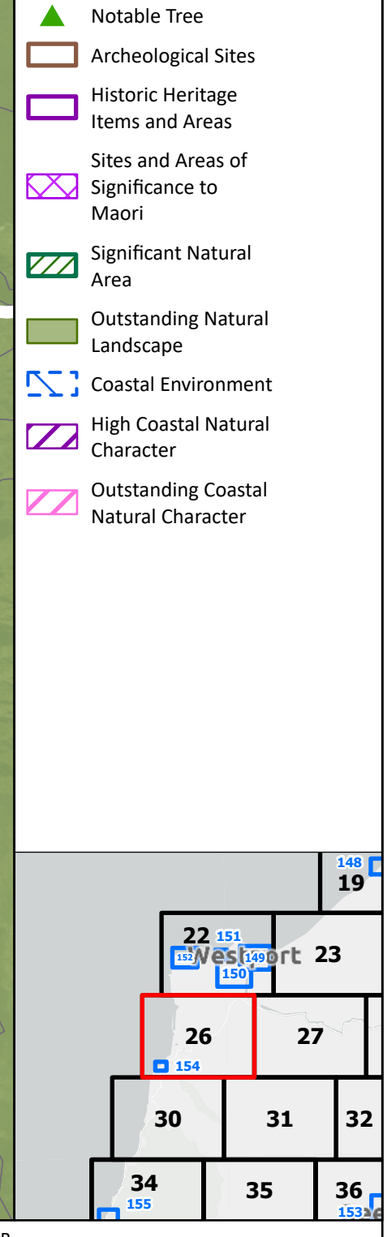

Te Tai o Poutini PLAN

A combined district plan for the West Coast

District Plan Decisions Version
Environmental and Cultural Values

NOTE
Roads carry the same zoning as the adjoining land. If a boundary between zones follows a road, the zone boundary is located on the centreline of the formed road, or where unformed, the centreline of the legal road.

DISCLAIMER
Considerable care has been taken to avoid errors and omissions, and the latest information has been included in these District Plan maps. However, even with the greatest care inaccuracies may occur and therefore the West Coast Regional Council cannot accept any responsibility for such errors and omissions.

27

Buller District

Scale: 1:100,000

0 2.5 5 Kilometers

Legend

- Notable Tree
- Archeological Sites
- Historic Heritage Items and Areas
- Sites and Areas of Significance to Maori
- Significant Natural Area
- Outstanding Natural Landscape
- Outstanding Natural Feature
- Coastal Environment
- High Coastal Natural Character

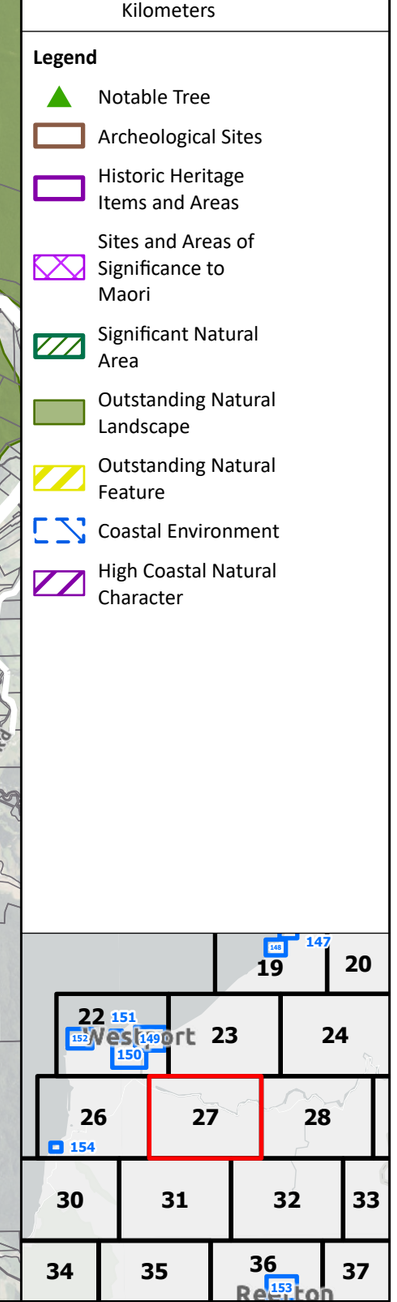

Te Tai o Poutini PLAN

A combined district plan for the West Coast

District Plan Decisions Version
Environmental and Cultural Values

NOTE
Roads carry the same zoning as the adjoining land. If a boundary between zones follows a road, the zone boundary is located on the centreline of the formed road, or where unformed, the centreline of the legal road.

DISCLAIMER
Considerable care has been taken to avoid errors and omissions, and the latest information has been included in these District Plan maps. However, even with the greatest care inaccuracies may occur and therefore the West Coast Regional Council cannot accept any responsibility for such errors and omissions.

28

Buller District

Scale: 1:100,000

0 2.5 5 Kilometers

N

Legend

- Notable Tree
- Archeological Sites
- Sites and Areas of Significance to Maori
- Outstanding Natural Landscape
- Outstanding Natural Feature

ONL49
ONL48
ONL33
ONL39
ONL41
SASM21
SASM23
SASM25
ONF2
ONF3
6
69
Brown Creek Rd
Tasman District

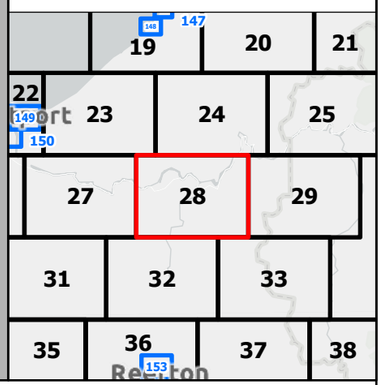

Te Tai o Poutini PLAN
A combined district plan for the West Coast

District Plan Decisions Version
Environmental and Cultural Values

NOTE
Roads carry the same zoning as the adjoining land. If a boundary between zones follows a road, the zone boundary is located on the centreline of the formed road, or where unformed, the centreline of the legal road.

DISCLAIMER
Considerable care has been taken to avoid errors and omissions, and the latest information has been included in these District Plan maps. However, even with the greatest care inaccuracies may occur and therefore the West Coast Regional Council cannot accept any responsibility for such errors and omissions.



29

Buller District

Scale: 1:100,000

0 2.5 5
Kilometers

N

Legend

- Archeological Sites
- Outstanding Natural Landscape

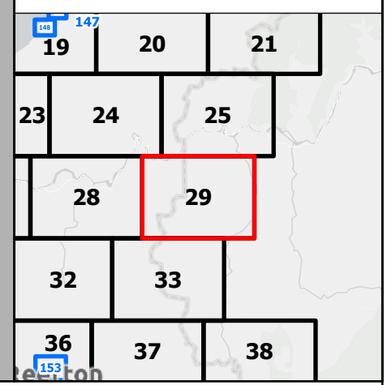

Te Tai o Poutini PLAN
A combined district plan for the West Coast

District Plan Decisions Version
Environmental and Cultural Values

NOTE
Roads carry the same zoning as the adjoining land. If a boundary between zones follows a road, the zone boundary is located on the centreline of the formed road, or where unformed, the centreline of the legal road.

DISCLAIMER
Considerable care has been taken to avoid errors and omissions, and the latest information has been included in these District Plan maps. However, even with the greatest care inaccuracies may occur and therefore the West Coast Regional Council cannot accept any responsibility for such errors and omissions.

30

Buller District

Scale: 1:100,000

0 2.5 5 Kilometers

N

Legend

- Archeological Sites
- Sites and Areas of Significance to Maori
- Outstanding Natural Landscape
- Outstanding Natural Feature
- Coastal Environment
- High Coastal Natural Character
- Outstanding Coastal Natural Character

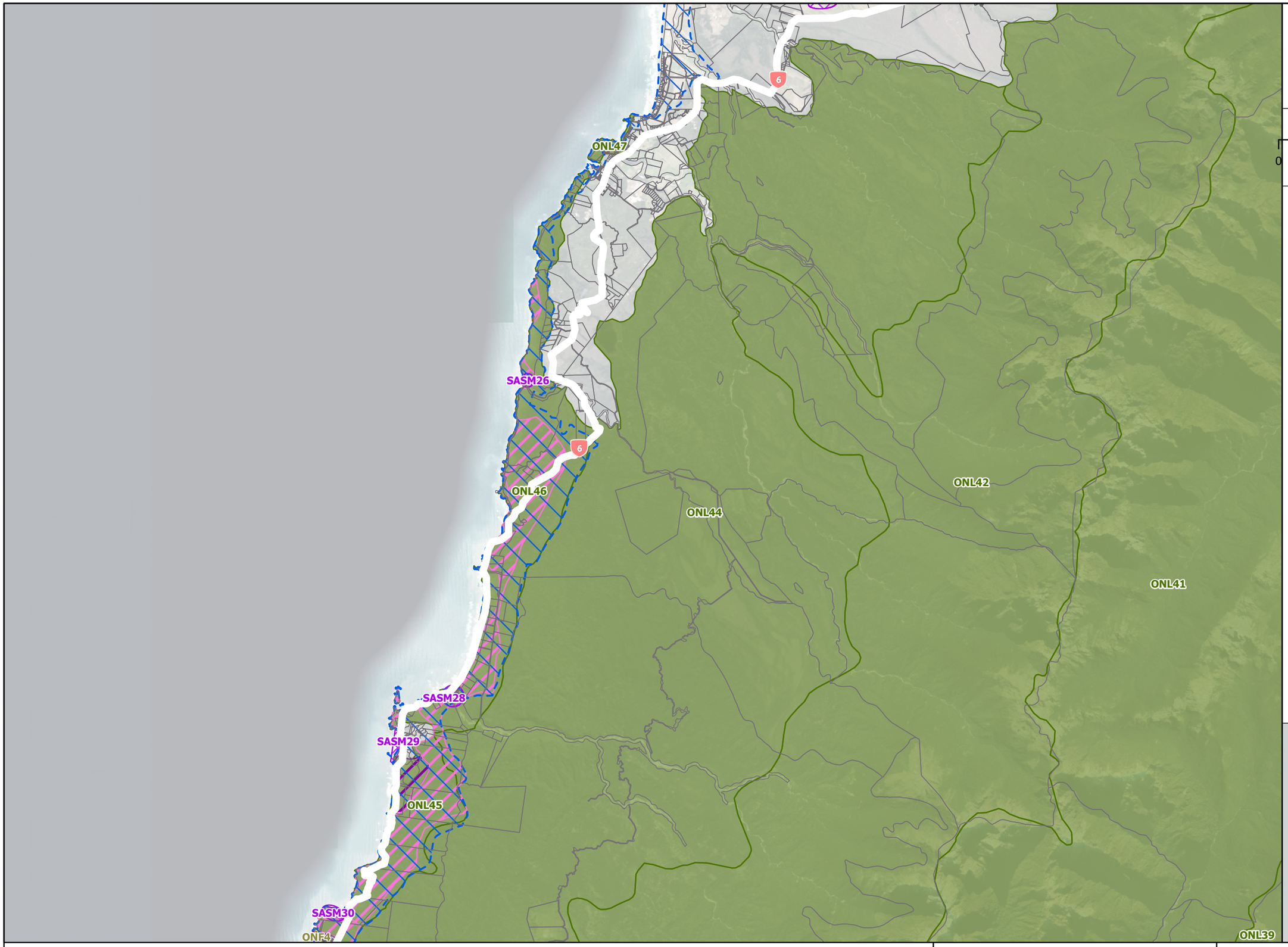

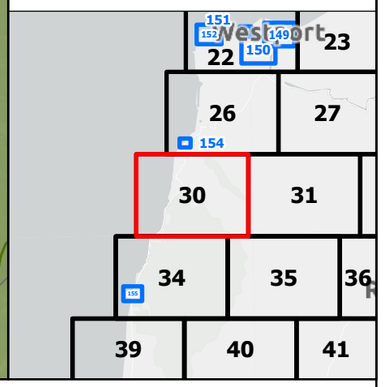

Te Tai o Poutini PLAN

A combined district plan for the West Coast

District Plan Decisions Version
Environmental and Cultural Values

NOTE
Roads carry the same zoning as the adjoining land. If a boundary between zones follows a road, the zone boundary is located on the centreline of the formed road, or where unformed, the centreline of the legal road.

DISCLAIMER
Considerable care has been taken to avoid errors and omissions, and the latest information has been included in these District Plan maps. However, even with the greatest care inaccuracies may occur and therefore the West Coast Regional Council cannot accept any responsibility for such errors and omissions.

31

Buller District

Scale: 1:100,000

0 2.5 5 Kilometers

N

Legend

- Archeological Sites
- Sites and Areas of Significance to Maori
- Outstanding Natural Landscape
- Coastal Environment

ONL44

ONL42

ONL41

ONL39

ONL38

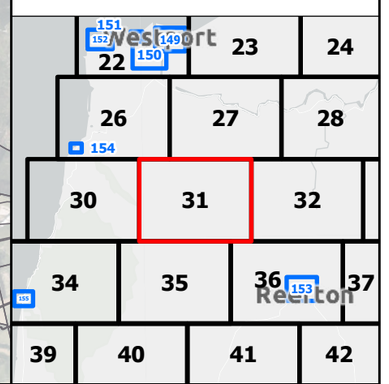

Te Tai o Poutini PLAN

A combined district plan for the West Coast

District Plan Decisions Version
Environmental and Cultural Values

NOTE
Roads carry the same zoning as the adjoining land. If a boundary between zones follows a road, the zone boundary is located on the centreline of the formed road, or where unformed, the centreline of the legal road.

DISCLAIMER
Considerable care has been taken to avoid errors and omissions, and the latest information has been included in these District Plan maps. However, even with the greatest care inaccuracies may occur and therefore the West Coast Regional Council cannot accept any responsibility for such errors and omissions.

32

Buller District

Scale: 1:100,000

0 2.5 5
Kilometers

N

Legend

- Archeological Sites
- Outstanding Natural Landscape
- Outstanding Natural Feature



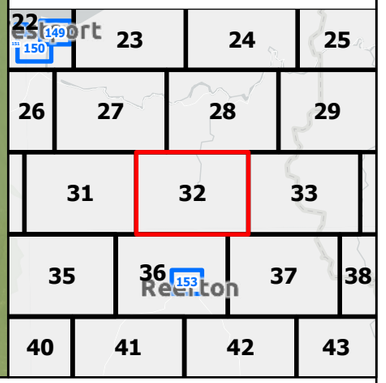

Te Tai o Poutini PLAN
A combined district plan for the West Coast

District Plan Decisions Version
Environmental and Cultural Values

NOTE
Roads carry the same zoning as the adjoining land. If a boundary between zones follows a road, the zone boundary is located on the centreline of the formed road, or where unformed, the centreline of the legal road.

DISCLAIMER
Considerable care has been taken to avoid errors and omissions, and the latest information has been included in these District Plan maps. However, even with the greatest care inaccuracies may occur and therefore the West Coast Regional Council cannot accept any responsibility for such errors and omissions.

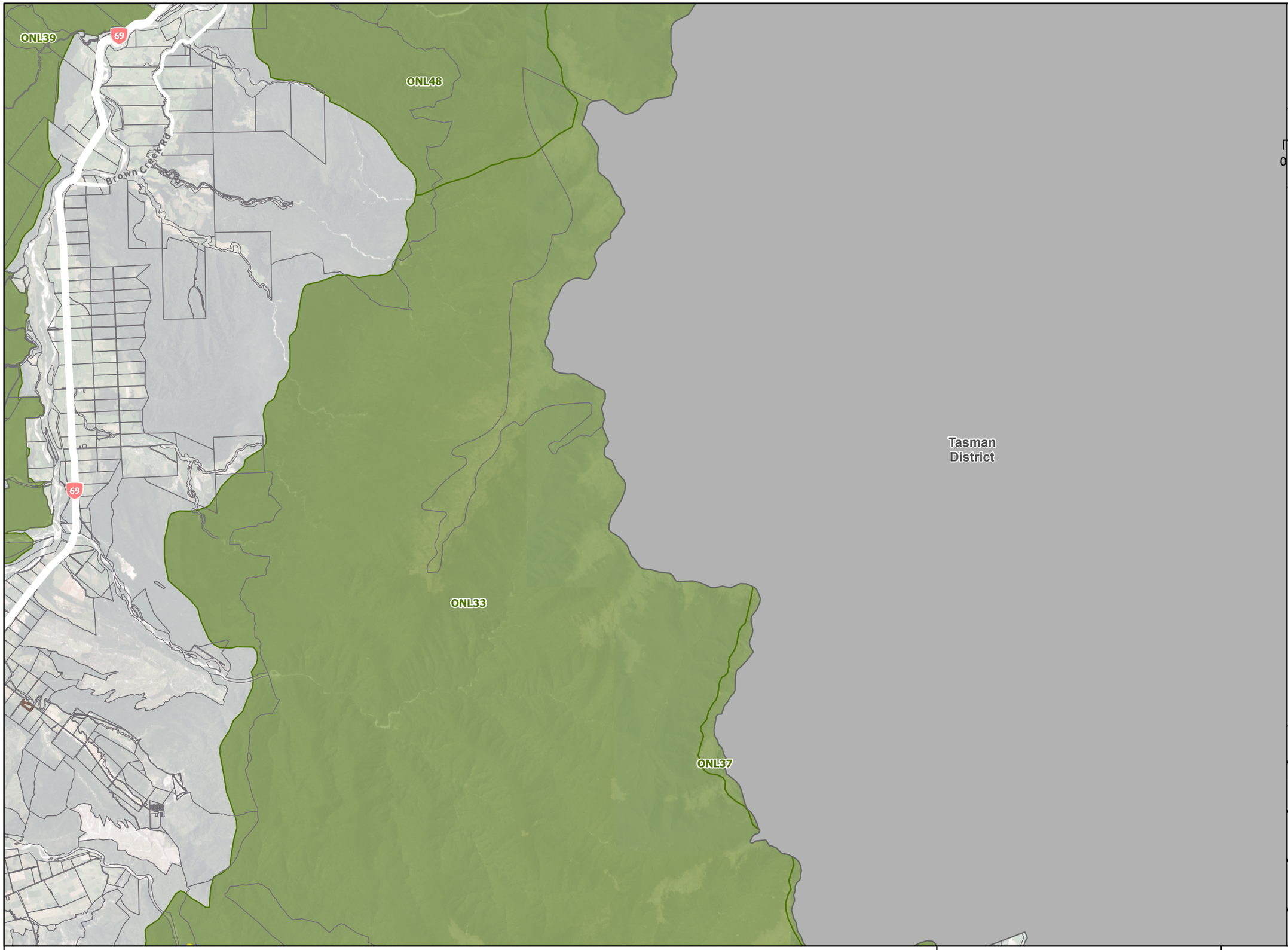

33

Buller District

Scale: 1:100,000

0 2.5 5
Kilometers

N

Legend

- Archeological Sites
- Outstanding Natural Landscape
- Outstanding Natural Feature

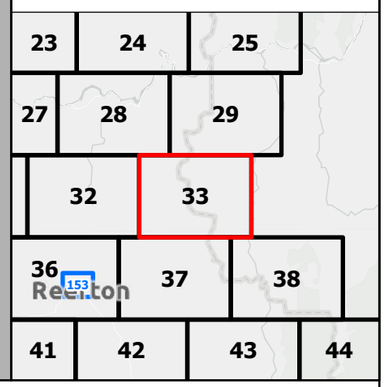

Te Tai o Poutini PLAN

A combined district plan for the West Coast

District Plan Decisions Version
Environmental and Cultural Values

NOTE
Roads carry the same zoning as the adjoining land. If a boundary between zones follows a road, the zone boundary is located on the centreline of the formed road, or where unformed, the centreline of the legal road.

DISCLAIMER
Considerable care has been taken to avoid errors and omissions, and the latest information has been included in these District Plan maps. However, even with the greatest care inaccuracies may occur and therefore the West Coast Regional Council cannot accept any responsibility for such errors and omissions.

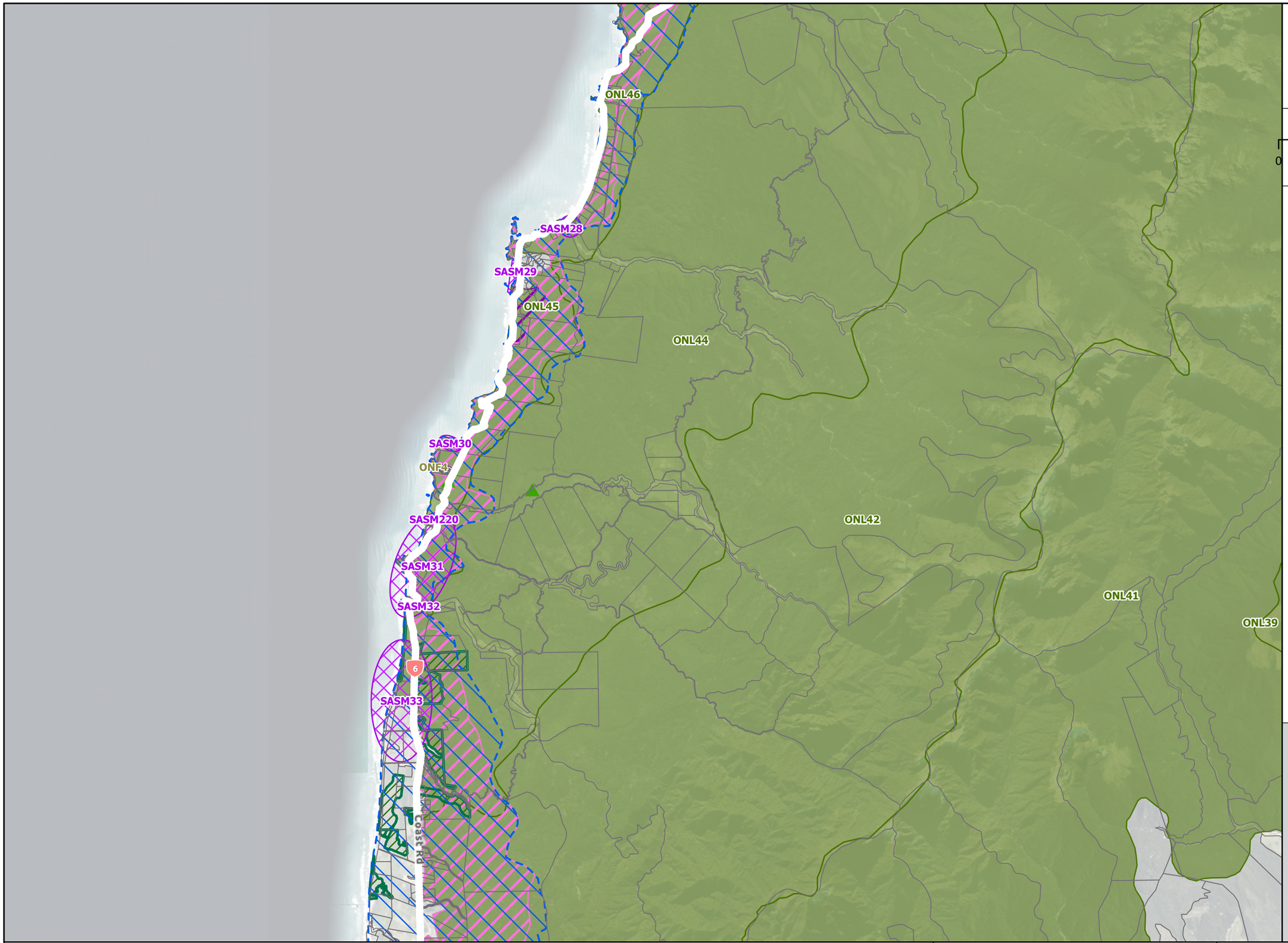

34

Buller District

Scale: 1:100,000

0 2.5 5 Kilometers

N

Legend

- Notable Tree
- Sites and Areas of Significance to Maori
- Significant Natural Area
- Outstanding Natural Landscape
- Outstanding Natural Feature
- Coastal Environment
- High Coastal Natural Character
- Outstanding Coastal Natural Character

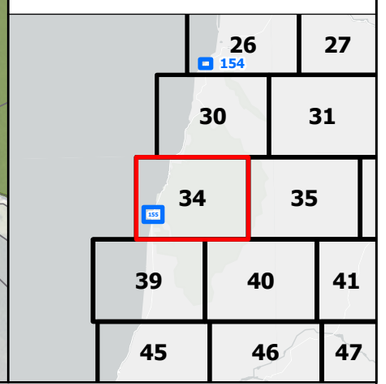

Te Tai o Poutini PLAN

A combined district plan for the West Coast

District Plan Decisions Version
Environmental and Cultural Values

NOTE
Roads carry the same zoning as the adjoining land. If a boundary between zones follows a road, the zone boundary is located on the centreline of the formed road, or where unformed, the centreline of the legal road.

DISCLAIMER
Considerable care has been taken to avoid errors and omissions, and the latest information has been included in these District Plan maps. However, even with the greatest care inaccuracies may occur and therefore the West Coast Regional Council cannot accept any responsibility for such errors and omissions.

ONL46

ONL44

ONL42

ONL41

ONL39

ONL38

ONL33

35

Buller District

Scale: 1:100,000

0 2.5 5
Kilometers

N

Legend

- Outstanding Natural Landscape
- Coastal Environment
- Outstanding Coastal Natural Character

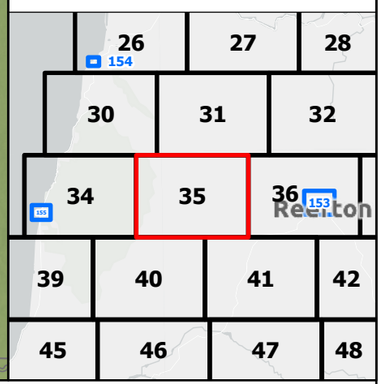

Te Tai o Poutini PLAN

A combined district plan for the West Coast

District Plan Decisions Version
Environmental and Cultural Values

NOTE
Roads carry the same zoning as the adjoining land. If a boundary between zones follows a road, the zone boundary is located on the centreline of the formed road, or where unformed, the centreline of the legal road.

DISCLAIMER
Considerable care has been taken to avoid errors and omissions, and the latest information has been included in these District Plan maps. However, even with the greatest care inaccuracies may occur and therefore the West Coast Regional Council cannot accept any responsibility for such errors and omissions.



36

Buller District

Scale: 1:100,000

0 2.5 5 Kilometers

N

Legend

- Notable Tree
- Archeological Sites
- Historic Heritage Items and Areas
- Outstanding Natural Landscape
- Outstanding Natural Feature

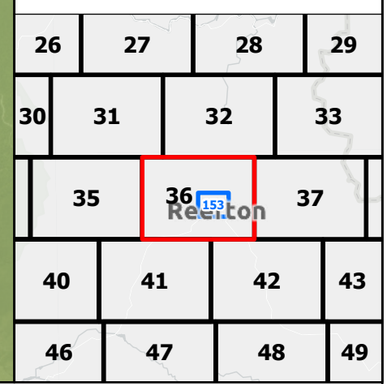

Te Tai o Poutini PLAN

A combined district plan for the West Coast

District Plan Decisions Version
Environmental and Cultural Values

NOTE
Roads carry the same zoning as the adjoining land. If a boundary between zones follows a road, the zone boundary is located on the centreline of the formed road, or where unformed, the centreline of the legal road.

DISCLAIMER
Considerable care has been taken to avoid errors and omissions, and the latest information has been included in these District Plan maps. However, even with the greatest care inaccuracies may occur and therefore the West Coast Regional Council cannot accept any responsibility for such errors and omissions.

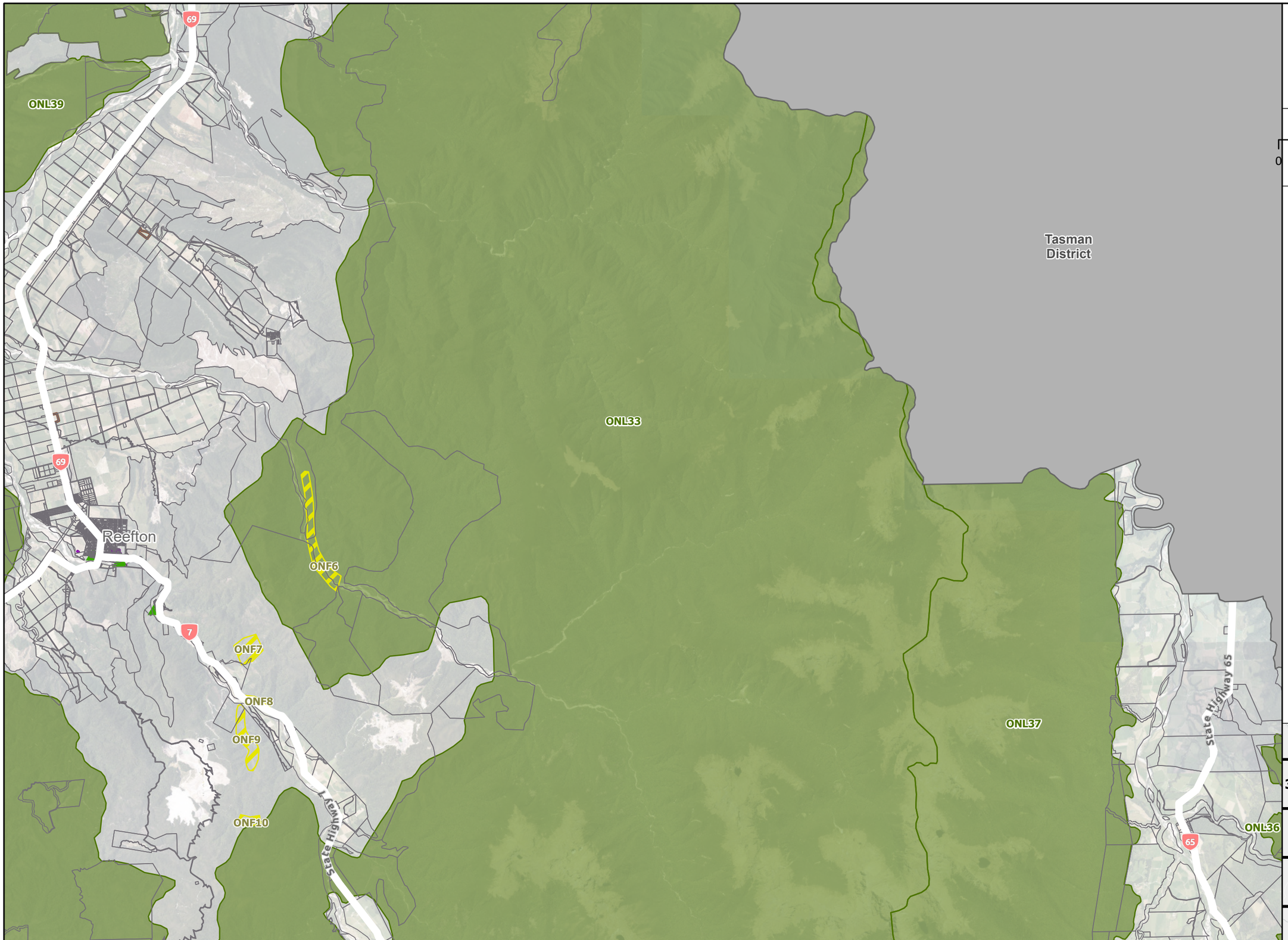

37

Buller District

Scale: 1:100,000

0 2.5 5 Kilometers

N

Legend

- Notable Tree
- Archeological Sites
- Historic Heritage Items and Areas
- Outstanding Natural Landscape
- Outstanding Natural Feature

27	28	29	
31	32	33	
36	**37**	38	
41	42	43	44
47	48	49	50

Te Tai o Poutini PLAN

A combined district plan for the West Coast

District Plan Decisions Version
Environmental and Cultural Values

NOTE
Roads carry the same zoning as the adjoining land. If a boundary between zones follows a road, the zone boundary is located on the centreline of the formed road, or where unformed, the centreline of the legal road.

DISCLAIMER
Considerable care has been taken to avoid errors and omissions, and the latest information has been included in these District Plan maps. However, even with the greatest care inaccuracies may occur and therefore the West Coast Regional Council cannot accept any responsibility for such errors and omissions.

38

Buller District

Scale: 1:100,000

0 2.5 5 Kilometers

N

Legend

Outstanding Natural Landscape

Tasman District

ONL33

ONL37

ONL35

ONL36

State Highway 65

65

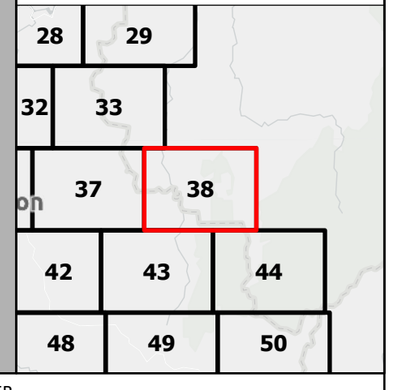

Te Tai o Poutini PLAN

A combined district plan for the West Coast

District Plan Decisions Version
Environmental and Cultural Values

NOTE
Roads carry the same zoning as the adjoining land. If a boundary between zones follows a road, the zone boundary is located on the centreline of the formed road, or where unformed, the centreline of the legal road.

DISCLAIMER
Considerable care has been taken to avoid errors and omissions, and the latest information has been included in these District Plan maps. However, even with the greatest care inaccuracies may occur and therefore the West Coast Regional Council cannot accept any responsibility for such errors and omissions.

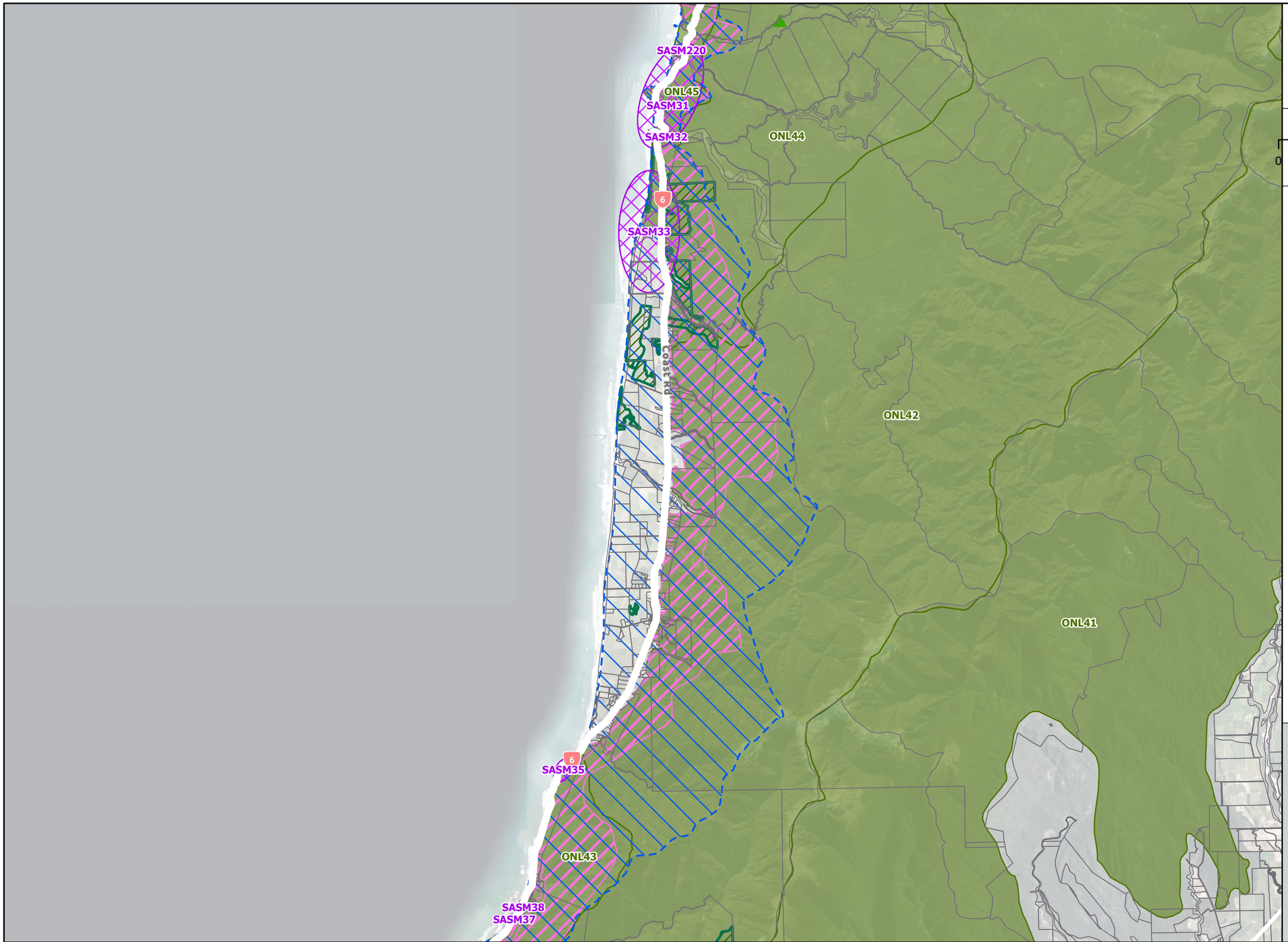

39

Buller District

Scale: 1:100,000

0 2.5 5 Kilometers

N

Legend

- Notable Tree
- Sites and Areas of Significance to Maori
- Significant Natural Area
- Outstanding Natural Landscape
- Coastal Environment
- High Coastal Natural Character
- Outstanding Coastal Natural Character

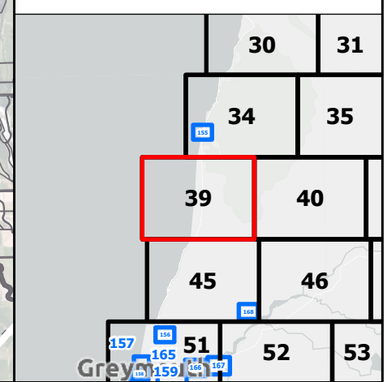

Te Tai o Poutini PLAN

A combined district plan for the West Coast

District Plan Decisions Version
Environmental and Cultural Values

NOTE
Roads carry the same zoning as the adjoining land. If a boundary between zones follows a road, the zone boundary is located on the centreline of the formed road, or where unformed, the centreline of the legal road.

DISCLAIMER
Considerable care has been taken to avoid errors and omissions, and the latest information has been included in these District Plan maps. However, even with the greatest care inaccuracies may occur and therefore the West Coast Regional Council cannot accept any responsibility for such errors and omissions.

40

Buller District

Scale: 1:100,000

0 2.5 5 Kilometers

N

Legend

- Notable Tree
- Historic Heritage Items and Areas
- Sites and Areas of Significance to Maori
- Significant Natural Area
- Outstanding Natural Landscape
- Coastal Environment
- High Coastal Natural Character
- Outstanding Coastal Natural Character

SASM220
SASM31
ONL45
SASM32
SASM33
ONL44
ONL42
ONL41
ONL39
ONL33
SASM40
Coastal Rd
Atarau Rd
Kamatua Hwy
6
7

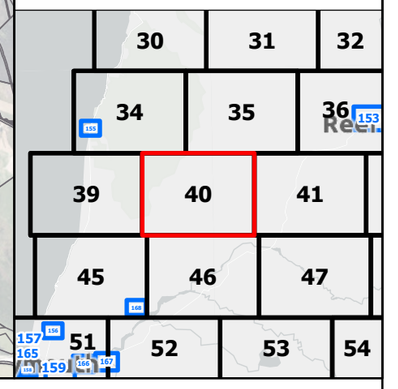

Te Tai o Poutini PLAN
A combined district plan for the West Coast

District Plan Decisions Version
Environmental and Cultural Values

NOTE
Roads carry the same zoning as the adjoining land. If a boundary between zones follows a road, the zone boundary is located on the centreline of the formed road, or where unformed, the centreline of the legal road.

DISCLAIMER
Considerable care has been taken to avoid errors and omissions, and the latest information has been included in these District Plan maps. However, even with the greatest care inaccuracies may occur and therefore the West Coast Regional Council cannot accept any responsibility for such errors and omissions.



41

Buller District

Scale: 1:100,000

0 2.5 5 Kilometers

N

Legend

- Notable Tree
- Archeological Sites
- Historic Heritage Items and Areas
- Sites and Areas of Significance to Maori
- Significant Natural Area
- Outstanding Natural Landscape
- Outstanding Natural Feature

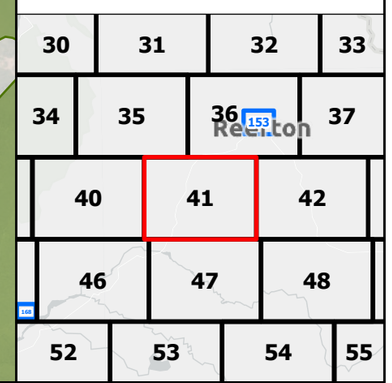

Te Tai o Poutini PLAN

A combined district plan for the West Coast

District Plan Decisions Version
Environmental and Cultural Values

NOTE
Roads carry the same zoning as the adjoining land. If a boundary between zones follows a road, the zone boundary is located on the centreline of the formed road, or where unformed, the centreline of the legal road.

DISCLAIMER
Considerable care has been taken to avoid errors and omissions, and the latest information has been included in these District Plan maps. However, even with the greatest care inaccuracies may occur and therefore the West Coast Regional Council cannot accept any responsibility for such errors and omissions.

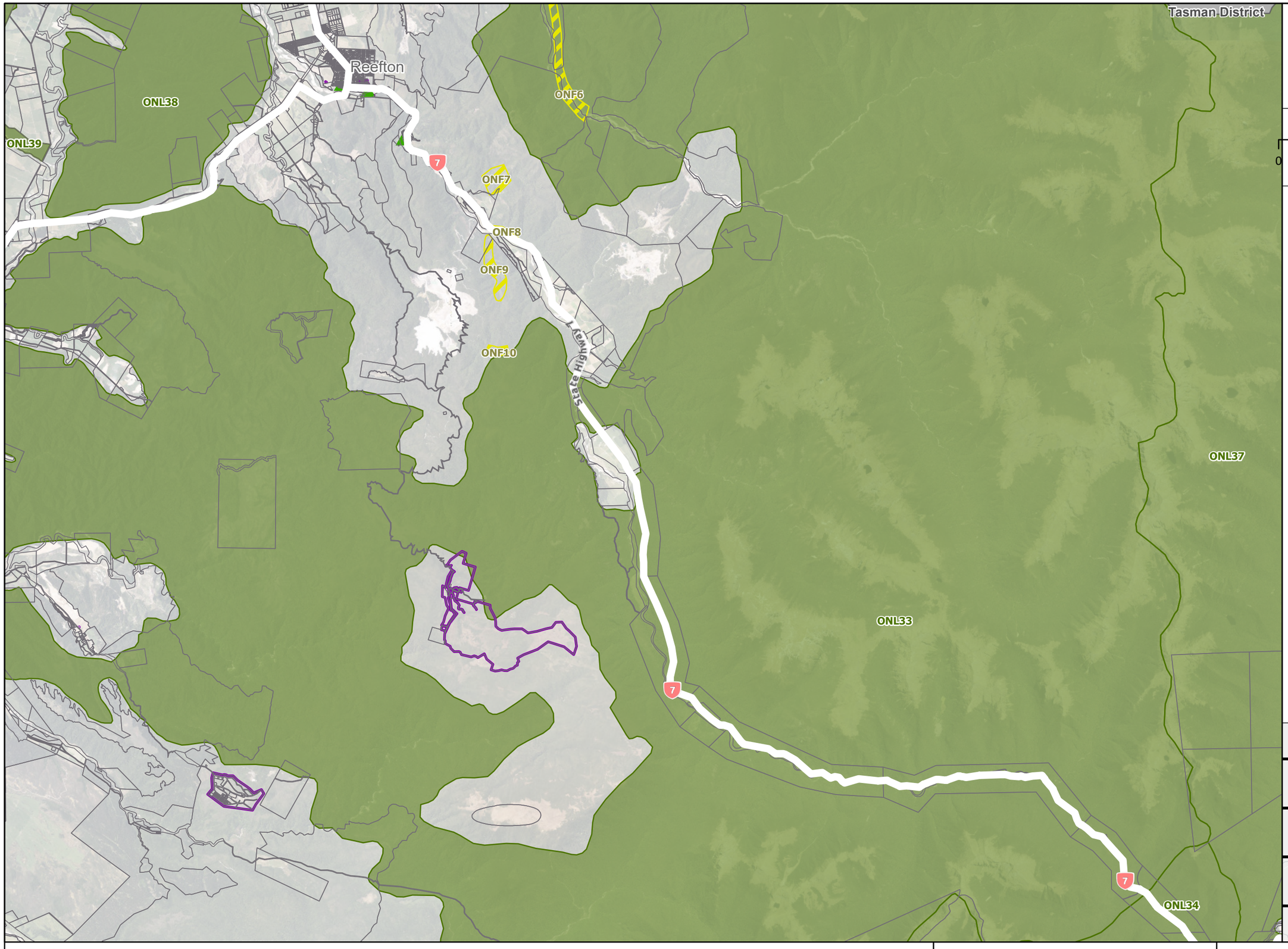

42

Buller District

Scale: 1:100,000

0 2.5 5 Kilometers

N

Legend

- Notable Tree
- Archeological Sites
- Historic Heritage Items and Areas
- Outstanding Natural Landscape
- Outstanding Natural Feature

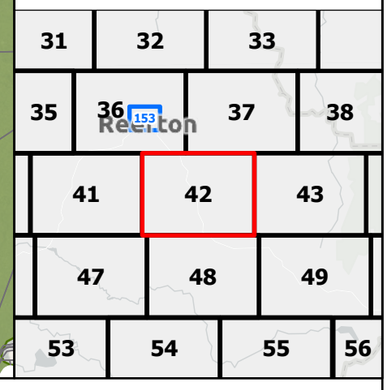

Te Tai o Poutini PLAN

A combined district plan for the West Coast

District Plan Decisions Version
Environmental and Cultural Values

NOTE
Roads carry the same zoning as the adjoining land. If a boundary between zones follows a road, the zone boundary is located on the centreline of the formed road, or where unformed, the centreline of the legal road.

DISCLAIMER
Considerable care has been taken to avoid errors and omissions, and the latest information has been included in these District Plan maps. However, even with the greatest care inaccuracies may occur and therefore the West Coast Regional Council cannot accept any responsibility for such errors and omissions.

43

Buller District

Scale: 1:100,000

0 2.5 5 Kilometers

N

Legend

Outstanding Natural Landscape

ONL33

ONL37

ONL35

ONL36

ONL34

State Highway 65

65

7

Tasman District

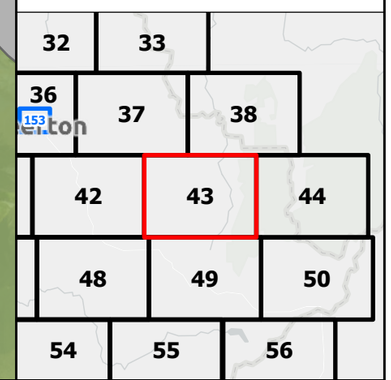

Te Tai o Poutini PLAN

A combined district plan for the West Coast

District Plan Decisions Version
Environmental and Cultural Values

NOTE
Roads carry the same zoning as the adjoining land. If a boundary between zones follows a road, the zone boundary is located on the centreline of the formed road, or where unformed, the centreline of the legal road.

DISCLAIMER
Considerable care has been taken to avoid errors and omissions, and the latest information has been included in these District Plan maps. However, even with the greatest care inaccuracies may occur and therefore the West Coast Regional Council cannot accept any responsibility for such errors and omissions.

44

Buller District

Scale: 1:100,000

0 2.5 5
Kilometers

N

Legend

Outstanding Natural Landscape

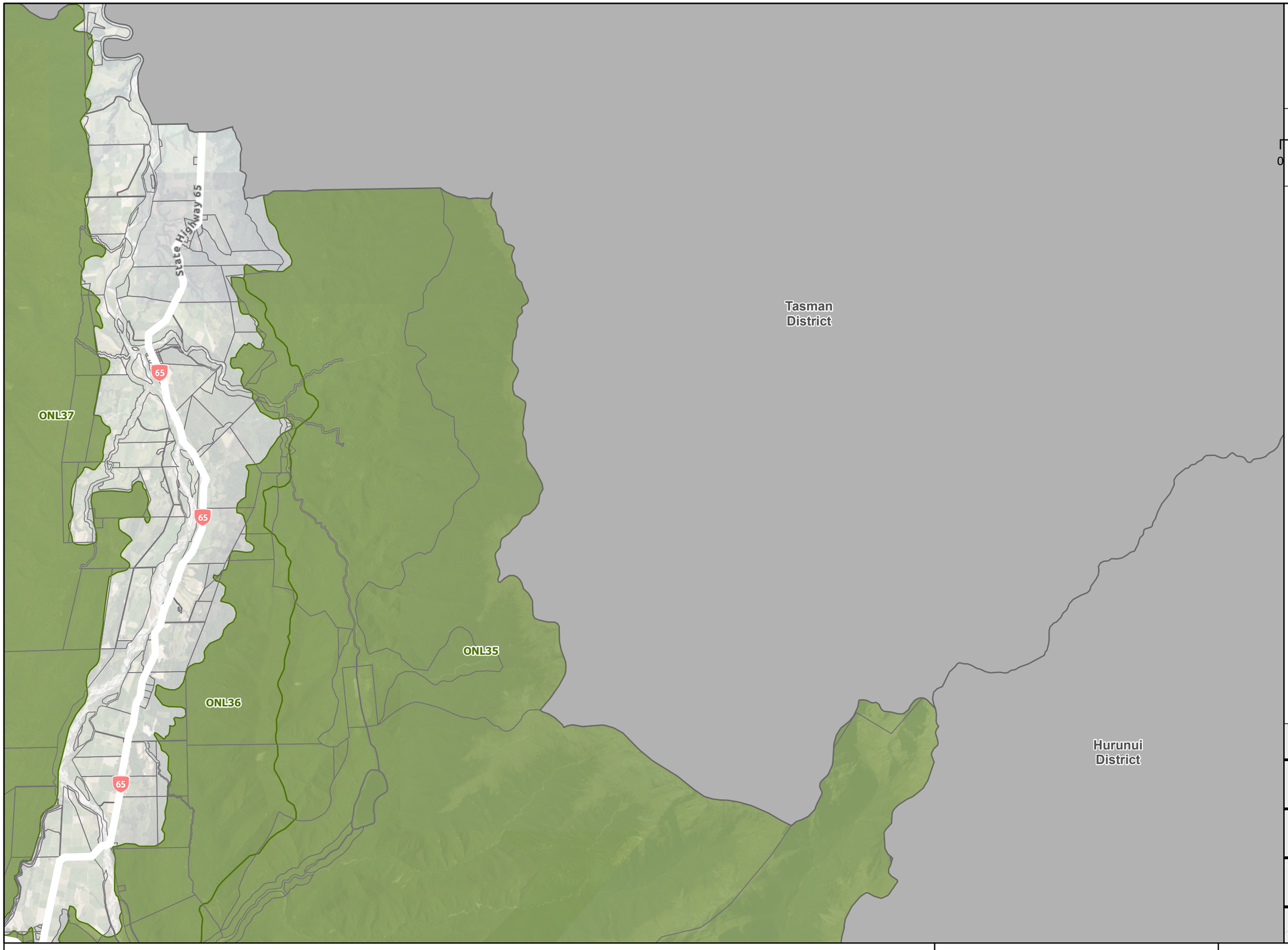

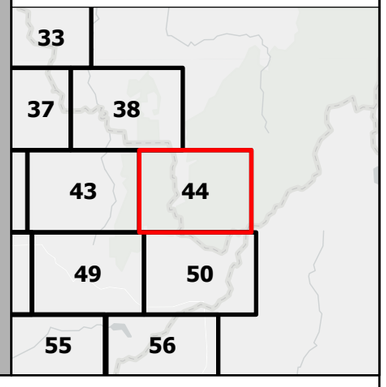

Te Tai o Poutini PLAN

A combined district plan for the West Coast

District Plan Decisions Version
Environmental and Cultural Values

NOTE
Roads carry the same zoning as the adjoining land. If a boundary between zones follows a road, the zone boundary is located on the centreline of the formed road, or where unformed, the centreline of the legal road.

DISCLAIMER
Considerable care has been taken to avoid errors and omissions, and the latest information has been included in these District Plan maps. However, even with the greatest care inaccuracies may occur and therefore the West Coast Regional Council cannot accept any responsibility for such errors and omissions.



47

Buller District

Scale: 1:100,000

0 2.5 5 Kilometers

N

Legend

- Notable Tree
- Historic Heritage Items and Areas
- Sites and Areas of Significance to Maori
- Significant Natural Area
- Outstanding Natural Landscape

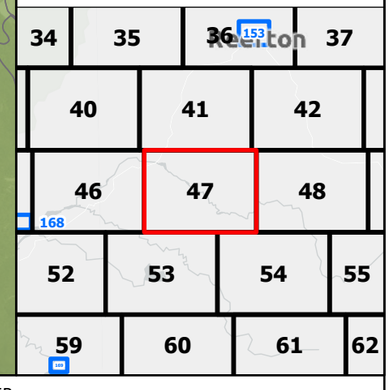

Te Tai o Poutini PLAN

A combined district plan for the West Coast

District Plan Decisions Version
Environmental and Cultural Values

NOTE
Roads carry the same zoning as the adjoining land. If a boundary between zones follows a road, the zone boundary is located on the centreline of the formed road, or where unformed, the centreline of the legal road.

DISCLAIMER
Considerable care has been taken to avoid errors and omissions, and the latest information has been included in these District Plan maps. However, even with the greatest care inaccuracies may occur and therefore the West Coast Regional Council cannot accept any responsibility for such errors and omissions.

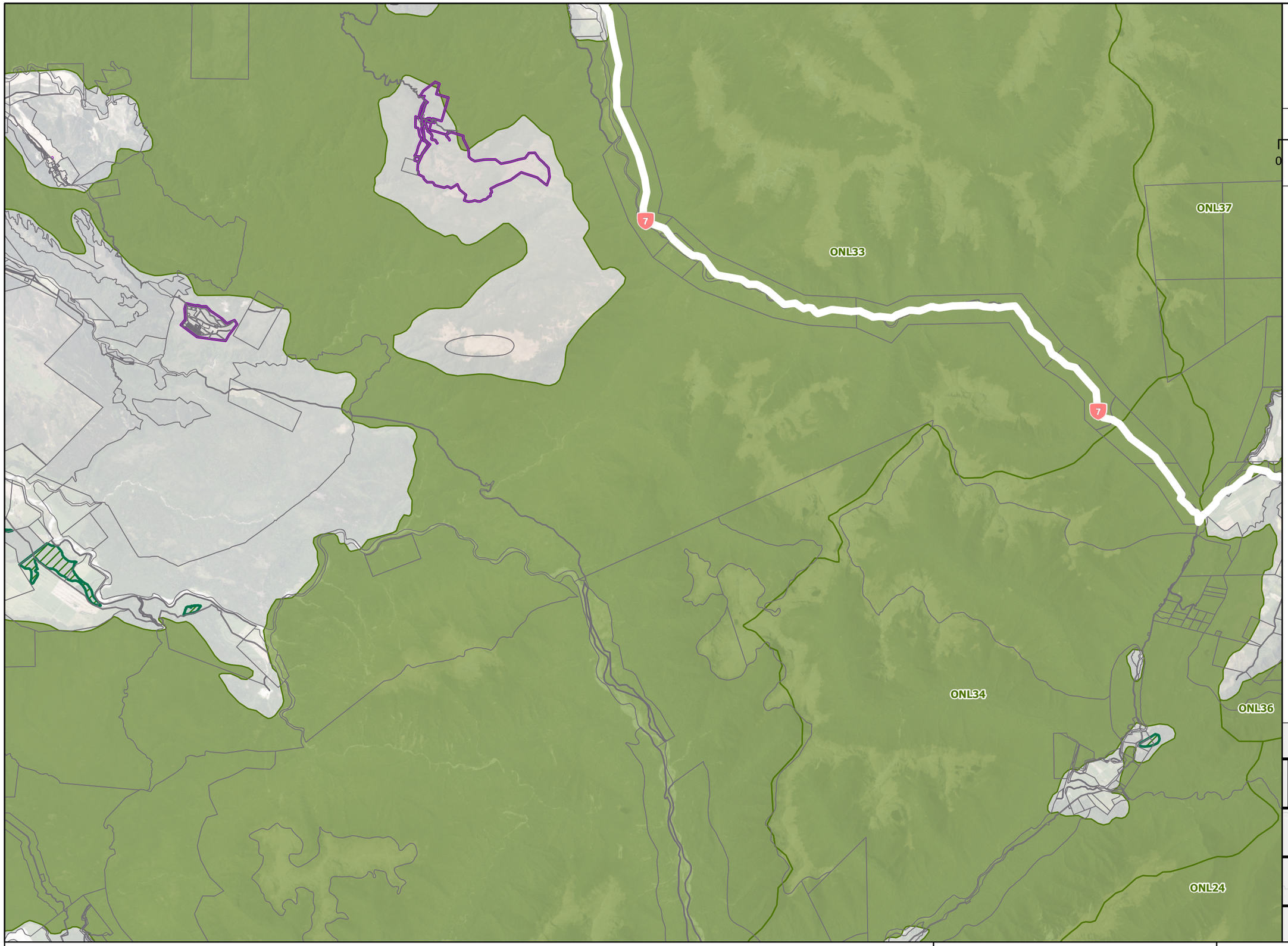

48

Buller District

Scale: 1:100,000

0 2.5 5
Kilometers

Legend

- Historic Heritage Items and Areas
- Significant Natural Area
- Outstanding Natural Landscape

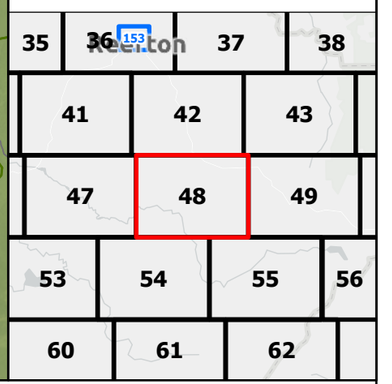

Te Tai o Poutini PLAN
A combined district plan for the West Coast

District Plan Decisions Version
Environmental and Cultural Values

NOTE
Roads carry the same zoning as the adjoining land. If a boundary between zones follows a road, the zone boundary is located on the centreline of the formed road, or where unformed, the centreline of the legal road.

DISCLAIMER
Considerable care has been taken to avoid errors and omissions, and the latest information has been included in these District Plan maps. However, even with the greatest care inaccuracies may occur and therefore the West Coast Regional Council cannot accept any responsibility for such errors and omissions.

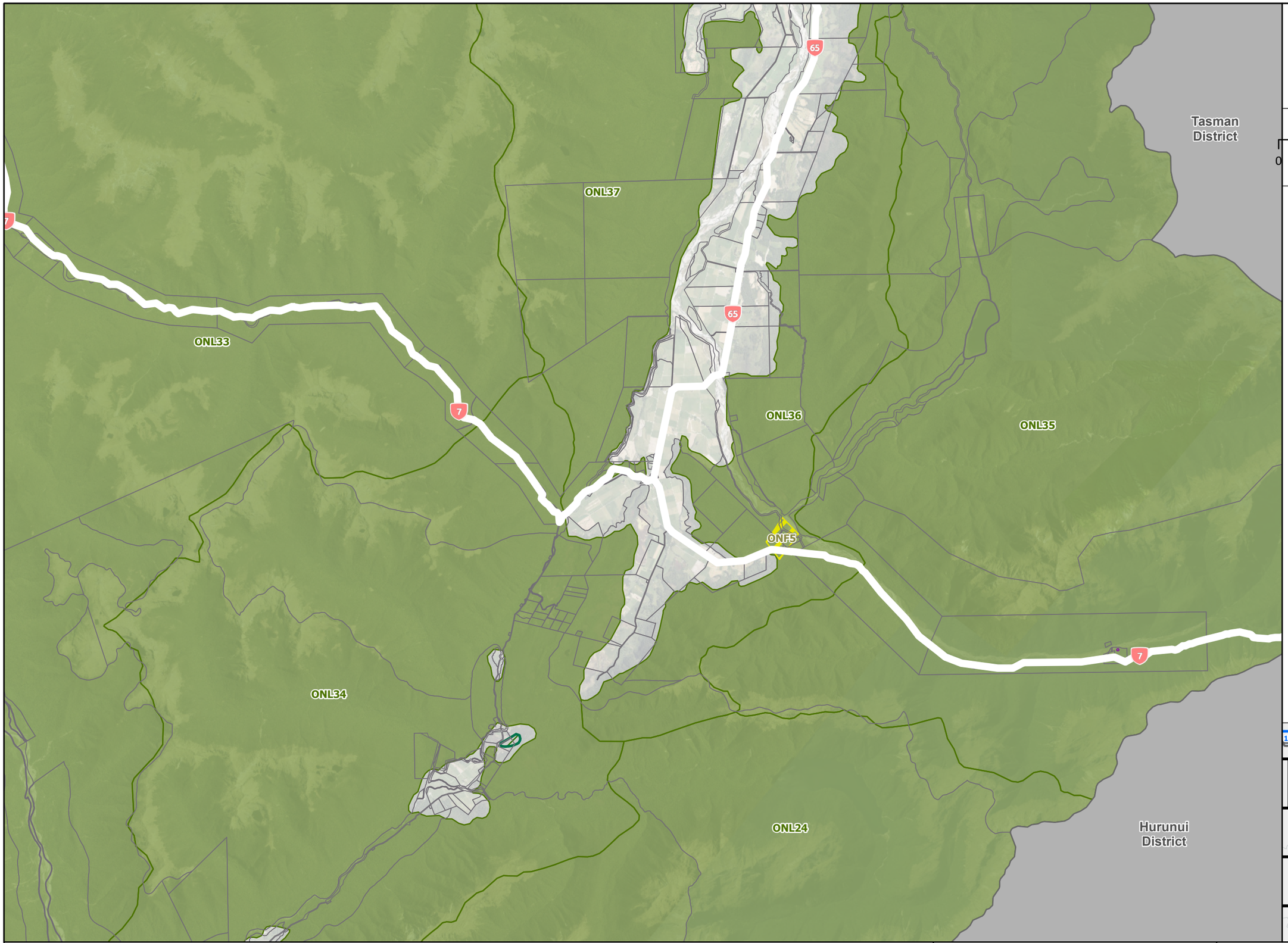

49

Buller District

Scale: 1:100,000

0 2.5 5 Kilometers

N

Legend

- Historic Heritage Items and Areas
- Significant Natural Area
- Outstanding Natural Landscape
- Outstanding Natural Feature

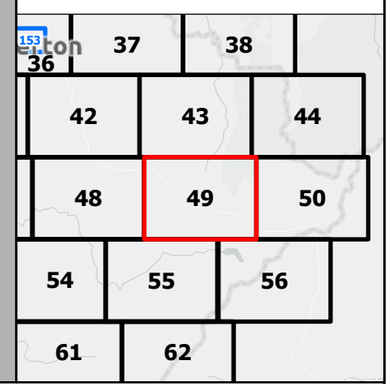

Te Tai o Poutini PLAN

A combined district plan for the West Coast

District Plan Decisions Version
Environmental and Cultural Values

NOTE
Roads carry the same zoning as the adjoining land. If a boundary between zones follows a road, the zone boundary is located on the centreline of the formed road, or where unformed, the centreline of the legal road.

DISCLAIMER
Considerable care has been taken to avoid errors and omissions, and the latest information has been included in these District Plan maps. However, even with the greatest care inaccuracies may occur and therefore the West Coast Regional Council cannot accept any responsibility for such errors and omissions.

50

Buller District

Scale: 1:100,000

0 2.5 5 Kilometers

N

Legend

- Historic Heritage Items and Areas
- Outstanding Natural Landscape
- Outstanding Natural Feature

Tasman District

Hurunui District

ONL37

ONL36

ONL35

ONL24

ONF5

65

7

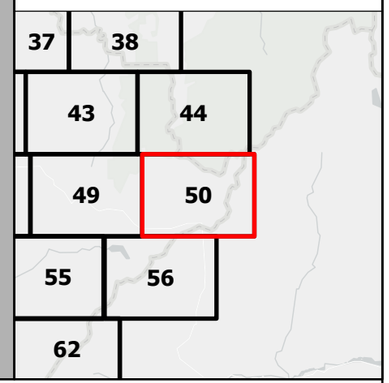

Te Tai o Poutini PLAN

A combined district plan for the West Coast

District Plan Decisions Version
Environmental and Cultural Values

NOTE
Roads carry the same zoning as the adjoining land. If a boundary between zones follows a road, the zone boundary is located on the centreline of the formed road, or where unformed, the centreline of the legal road.

DISCLAIMER
Considerable care has been taken to avoid errors and omissions, and the latest information has been included in these District Plan maps. However, even with the greatest care inaccuracies may occur and therefore the West Coast Regional Council cannot accept any responsibility for such errors and omissions.

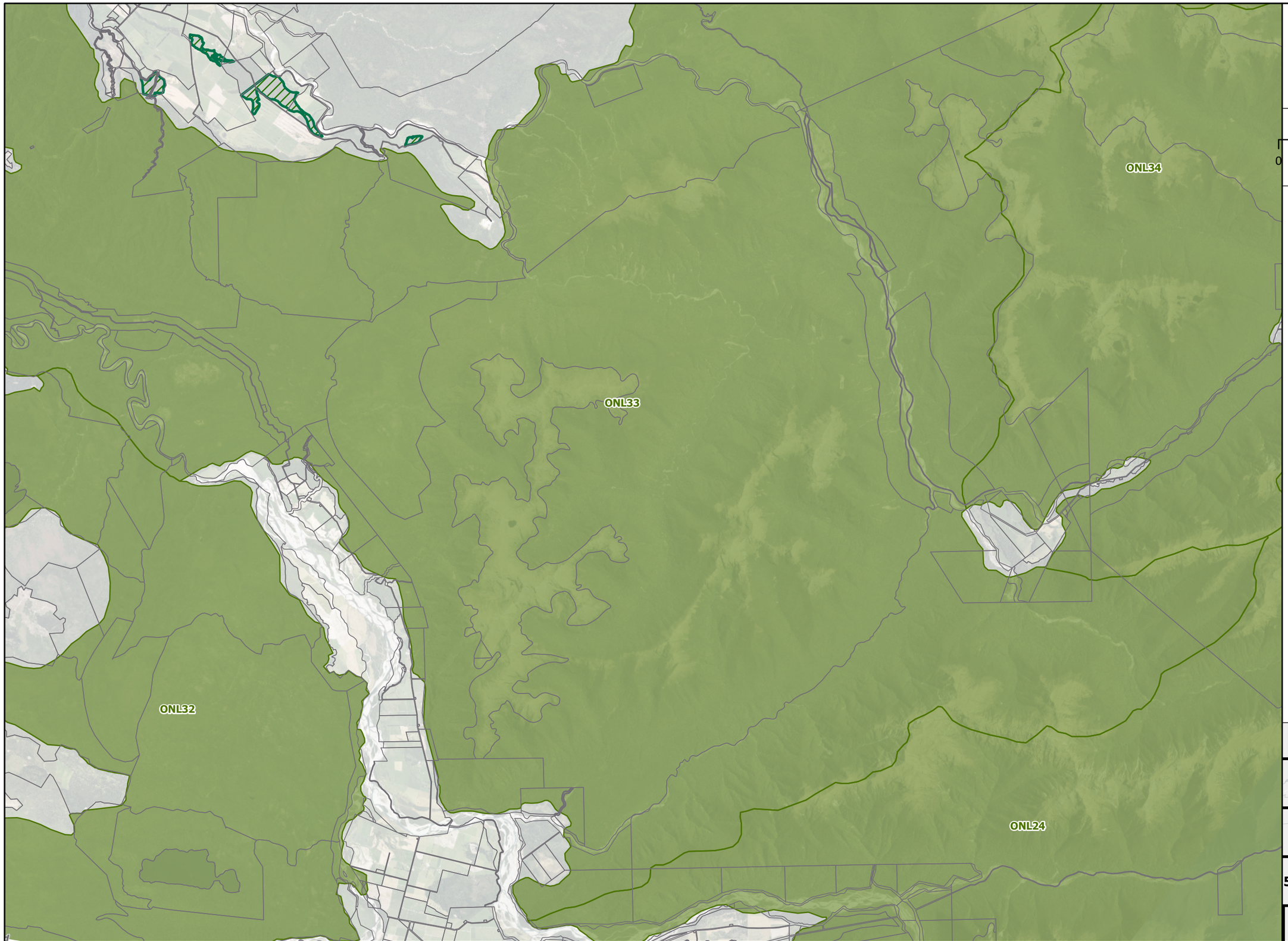

54

Buller District

Scale: 1:100,000

0 2.5 5
Kilometers

N

Legend

- Significant Natural Area
- Outstanding Natural Landscape

40	41	42	43
46	47	48	49
	53	54	55
59	60	61	62
	66	67	68

Te Tai o Poutini PLAN
A combined district plan for the West Coast

District Plan Decisions Version
Environmental and Cultural Values

NOTE
Roads carry the same zoning as the adjoining land. If a boundary between zones follows a road, the zone boundary is located on the centreline of the formed road, or where unformed, the centreline of the legal road.

DISCLAIMER
Considerable care has been taken to avoid errors and omissions, and the latest information has been included in these District Plan maps. However, even with the greatest care inaccuracies may occur and therefore the West Coast Regional Council cannot accept any responsibility for such errors and omissions.

55

Buller District

Scale: 1:100,000

0 2.5 5 Kilometers

N

Legend

- Significant Natural Area
- Outstanding Natural Landscape
- Outstanding Natural Feature

ONL37
ONF5
ONL36
ONL35
ONL34
ONL33
ONL24
Hurunui District

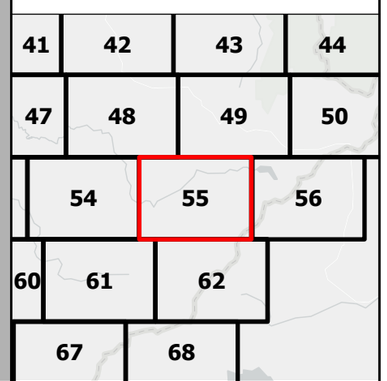

Te Tai o Poutini PLAN
A combined district plan for the West Coast

District Plan Decisions Version
Environmental and Cultural Values

NOTE
Roads carry the same zoning as the adjoining land. If a boundary between zones follows a road, the zone boundary is located on the centreline of the formed road, or where unformed, the centreline of the legal road.

DISCLAIMER
Considerable care has been taken to avoid errors and omissions, and the latest information has been included in these District Plan maps. However, even with the greatest care inaccuracies may occur and therefore the West Coast Regional Council cannot accept any responsibility for such errors and omissions.

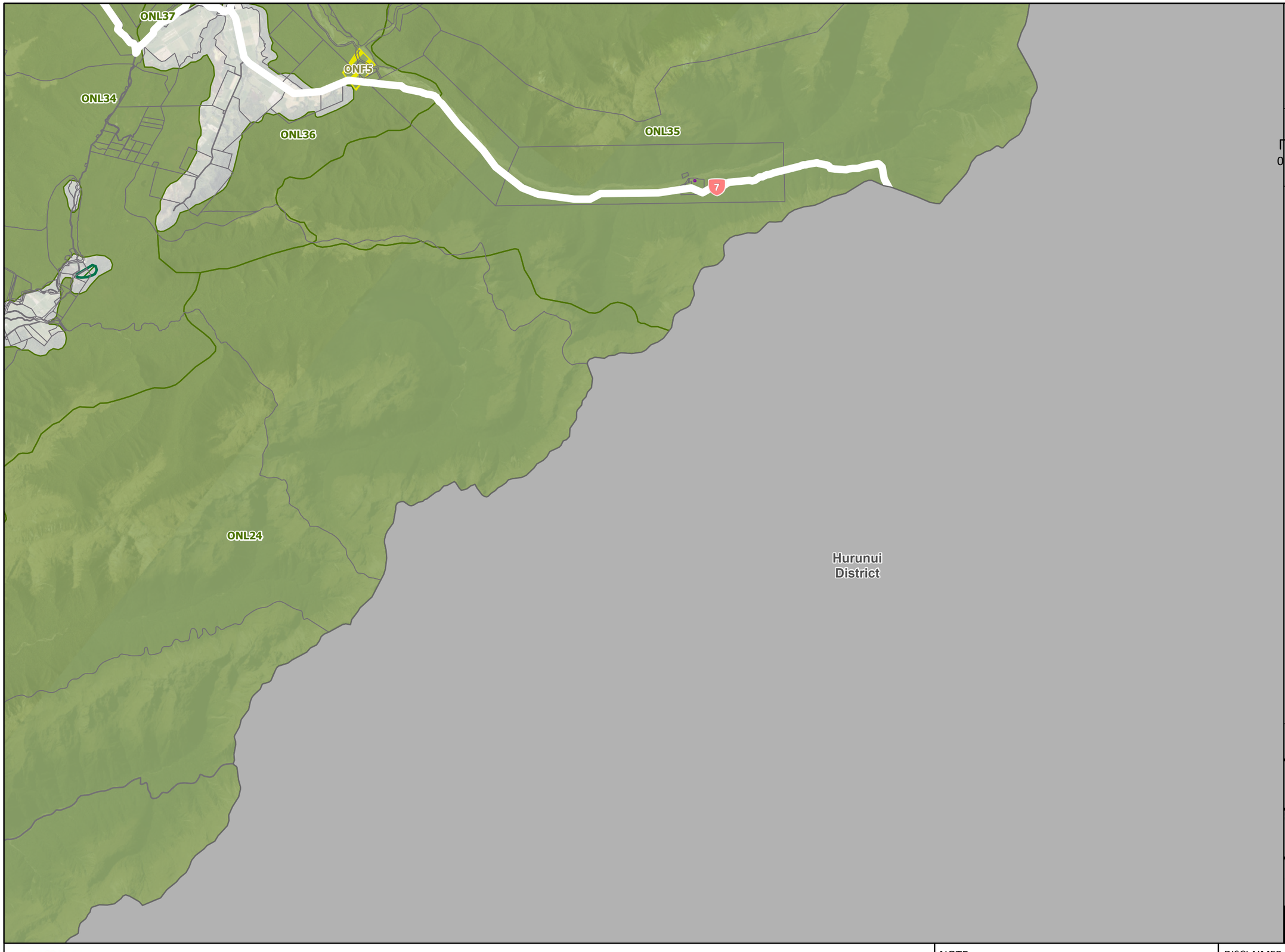

56

Buller District

Scale: 1:100,000

0 2.5 5 Kilometers

N

Legend

- Historic Heritage Items and Areas
- Significant Natural Area
- Outstanding Natural Landscape
- Outstanding Natural Feature

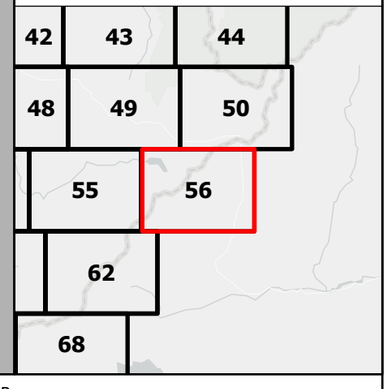

Te Tai o Poutini PLAN

A combined district plan for the West Coast

District Plan Decisions Version
Environmental and Cultural Values

NOTE
Roads carry the same zoning as the adjoining land. If a boundary between zones follows a road, the zone boundary is located on the centreline of the formed road, or where unformed, the centreline of the legal road.

DISCLAIMER
Considerable care has been taken to avoid errors and omissions, and the latest information has been included in these District Plan maps. However, even with the greatest care inaccuracies may occur and therefore the West Coast Regional Council cannot accept any responsibility for such errors and omissions.

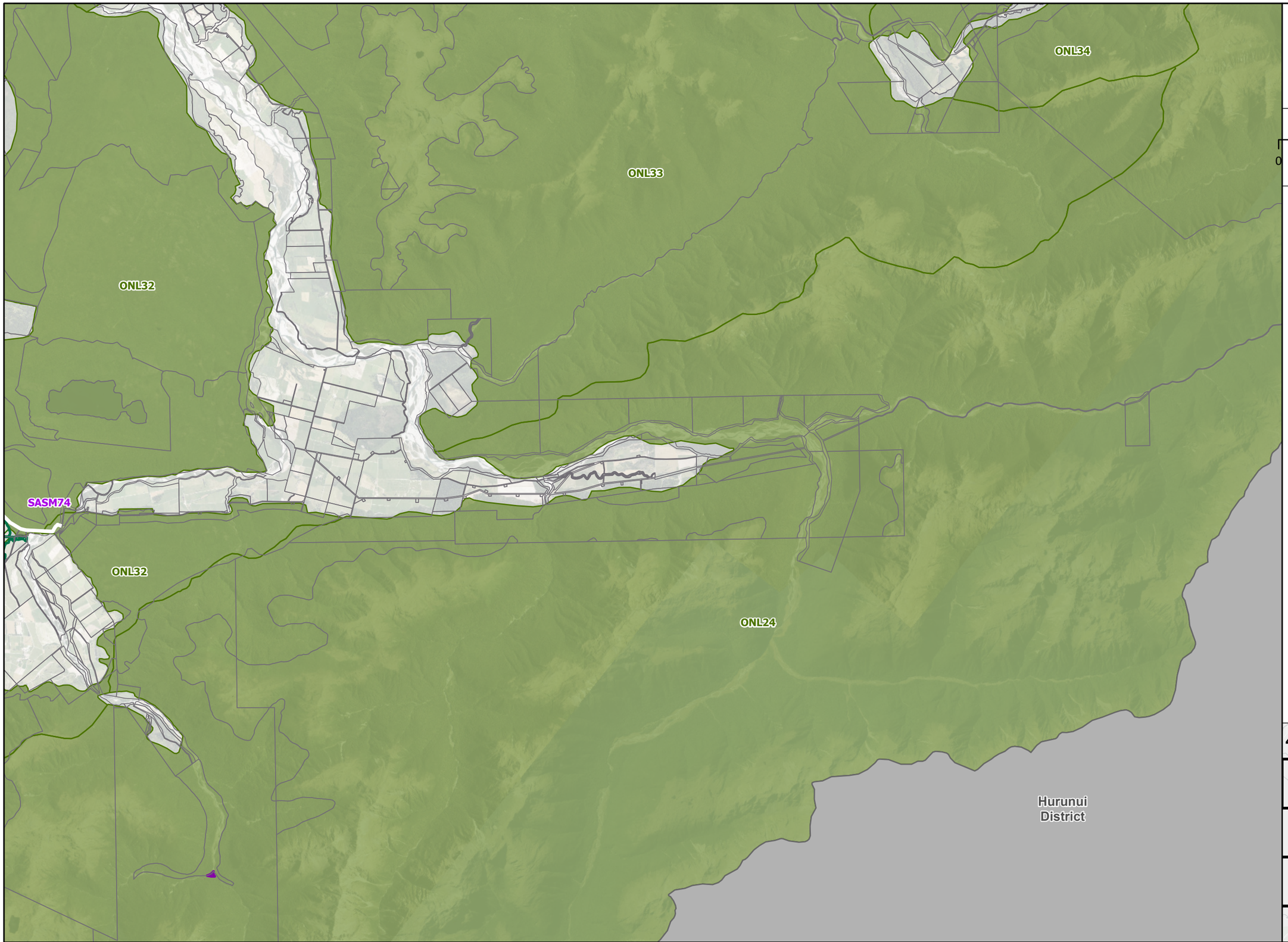

61

Buller District

Scale: 1:100,000

0 2.5 5
Kilometers

N

Legend

- Historic Heritage Items and Areas
- Sites and Areas of Significance to Maori
- Significant Natural Area
- Outstanding Natural Landscape

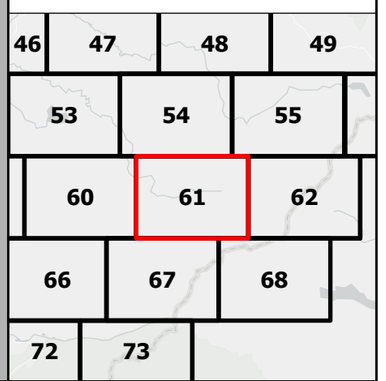

Te Tai o Poutini PLAN

A combined district plan for the West Coast

District Plan Decisions Version
Environmental and Cultural Values

NOTE
Roads carry the same zoning as the adjoining land. If a boundary between zones follows a road, the zone boundary is located on the centreline of the formed road, or where unformed, the centreline of the legal road.

DISCLAIMER
Considerable care has been taken to avoid errors and omissions, and the latest information has been included in these District Plan maps. However, even with the greatest care inaccuracies may occur and therefore the West Coast Regional Council cannot accept any responsibility for such errors and omissions.

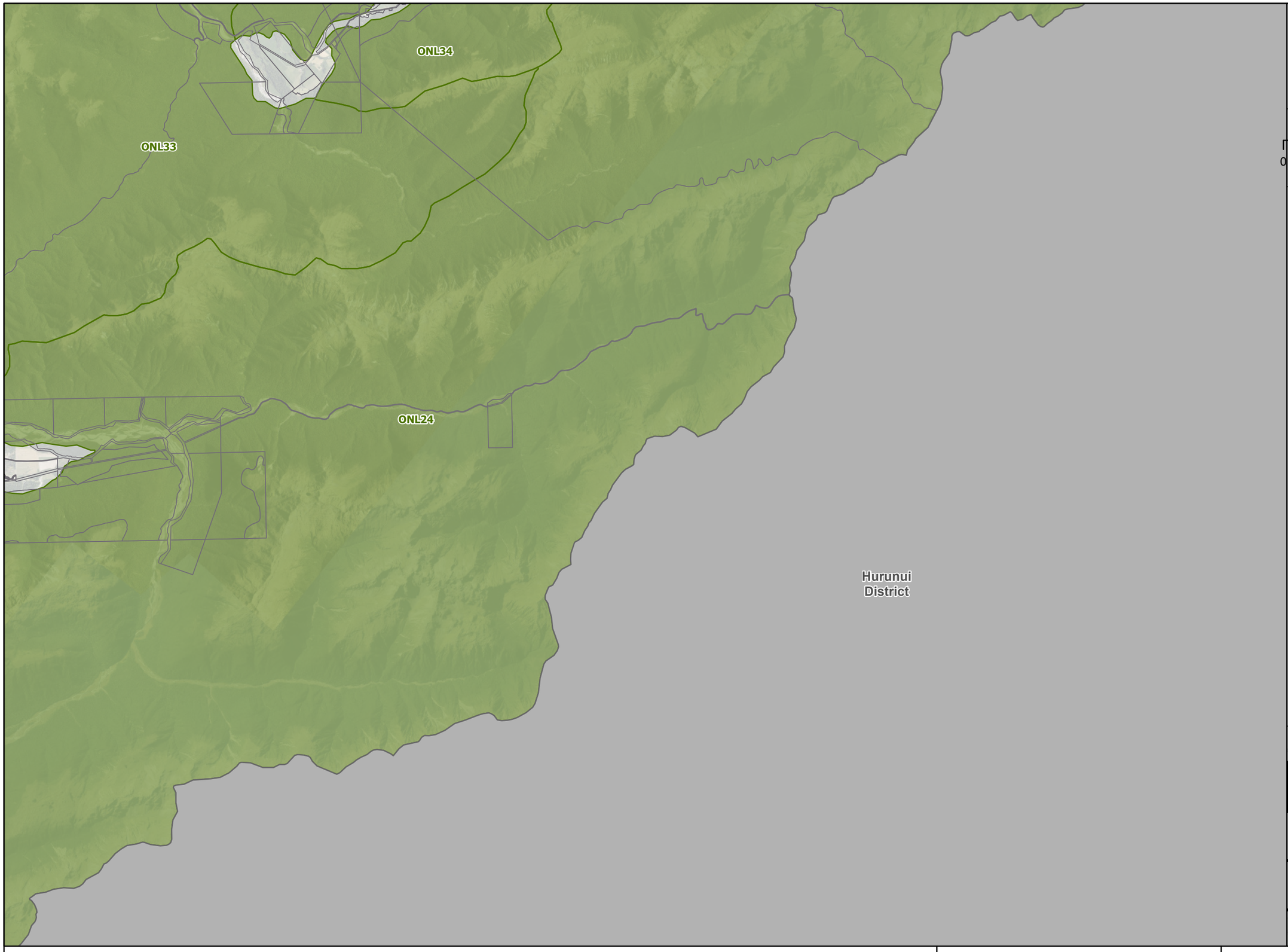

62

Buller District

Scale: 1:100,000

0 2.5 5
Kilometers

N

Legend

Outstanding Natural Landscape

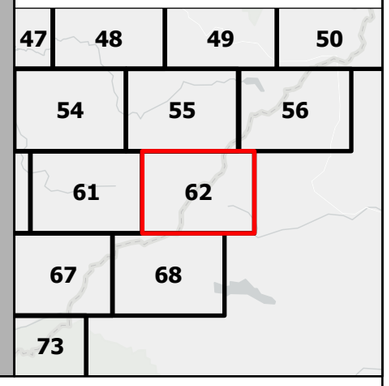

Te Tai o Poutini PLAN

A combined district plan for the West Coast

District Plan Decisions Version
Environmental and Cultural Values

NOTE
Roads carry the same zoning as the adjoining land. If a boundary between zones follows a road, the zone boundary is located on the centreline of the formed road, or where unformed, the centreline of the legal road.

DISCLAIMER
Considerable care has been taken to avoid errors and omissions, and the latest information has been included in these District Plan maps. However, even with the greatest care inaccuracies may occur and therefore the West Coast Regional Council cannot accept any responsibility for such errors and omissions.

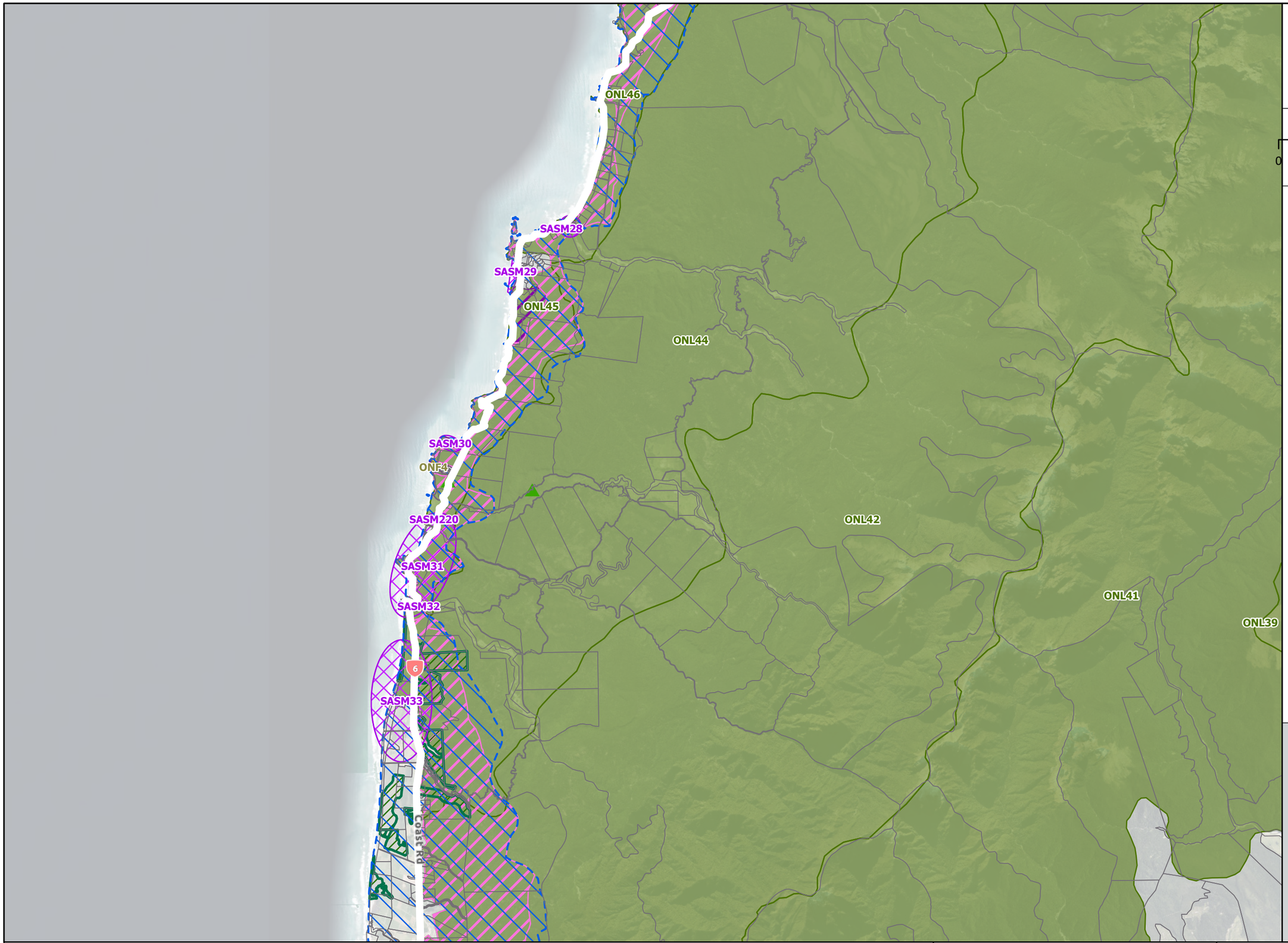

34

Grey District

Scale: 1:100,000

0 2.5 5 Kilometers

N

Legend

- Notable Tree
- Sites and Areas of Significance to Maori
- Significant Natural Area
- Outstanding Natural Landscape
- Outstanding Natural Feature
- Coastal Environment
- High Coastal Natural Character
- Outstanding Coastal Natural Character

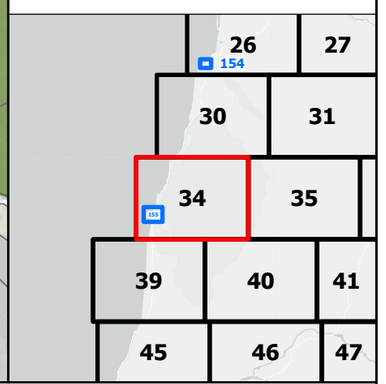

Te Tai o Poutini PLAN

A combined district plan for the West Coast

District Plan Decisions Version
Environmental and Cultural Values

NOTE
Roads carry the same zoning as the adjoining land. If a boundary between zones follows a road, the zone boundary is located on the centreline of the formed road, or where unformed, the centreline of the legal road.

DISCLAIMER
Considerable care has been taken to avoid errors and omissions, and the latest information has been included in these District Plan maps. However, even with the greatest care inaccuracies may occur and therefore the West Coast Regional Council cannot accept any responsibility for such errors and omissions.



35

Grey District

Scale: 1:100,000

0 2.5 5
Kilometers

N

Legend

- Outstanding Natural Landscape
- Coastal Environment
- Outstanding Coastal Natural Character

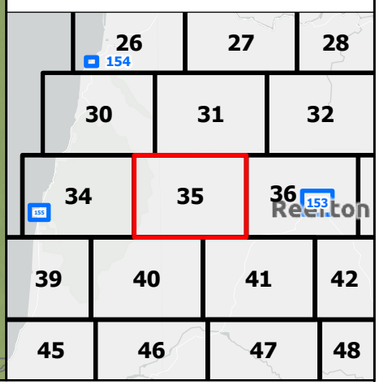

Te Tai o Poutini PLAN

A combined district plan for the West Coast

District Plan Decisions Version
Environmental and Cultural Values

NOTE
Roads carry the same zoning as the adjoining land. If a boundary between zones follows a road, the zone boundary is located on the centreline of the formed road, or where unformed, the centreline of the legal road.

DISCLAIMER
Considerable care has been taken to avoid errors and omissions, and the latest information has been included in these District Plan maps. However, even with the greatest care inaccuracies may occur and therefore the West Coast Regional Council cannot accept any responsibility for such errors and omissions.

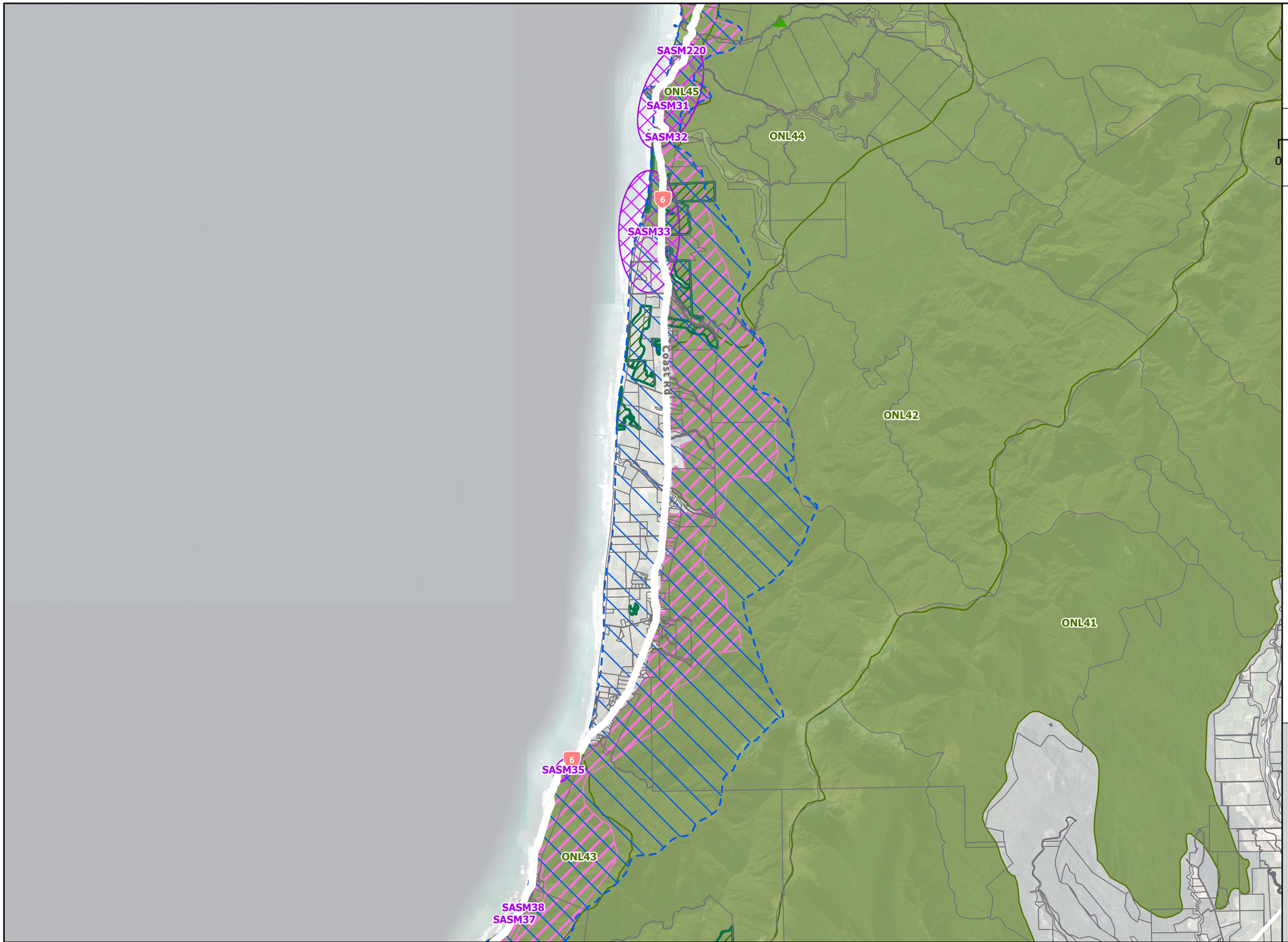

39

Grey District

Scale: 1:100,000

0 2.5 5
Kilometers

N

Legend

- Notable Tree
- Sites and Areas of Significance to Maori
- Significant Natural Area
- Outstanding Natural Landscape
- Coastal Environment
- High Coastal Natural Character
- Outstanding Coastal Natural Character

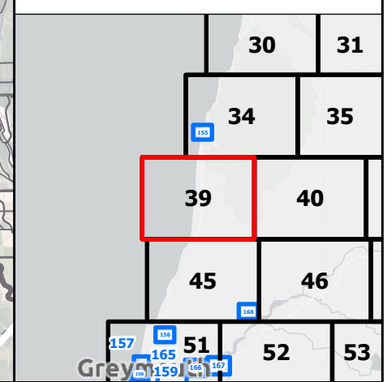

Te Tai o Poutini PLAN
A combined district plan for the West Coast

District Plan Decisions Version
Environmental and Cultural Values

NOTE
Roads carry the same zoning as the adjoining land. If a boundary between zones follows a road, the zone boundary is located on the centreline of the formed road, or where unformed, the centreline of the legal road.

DISCLAIMER
Considerable care has been taken to avoid errors and omissions, and the latest information has been included in these District Plan maps. However, even with the greatest care inaccuracies may occur and therefore the West Coast Regional Council cannot accept any responsibility for such errors and omissions.

40

Grey District

Scale: 1:100,000

0 2.5 5 Kilometers

N

Legend

- Notable Tree
- Historic Heritage Items and Areas
- Sites and Areas of Significance to Maori
- Significant Natural Area
- Outstanding Natural Landscape
- Coastal Environment
- High Coastal Natural Character
- Outstanding Coastal Natural Character

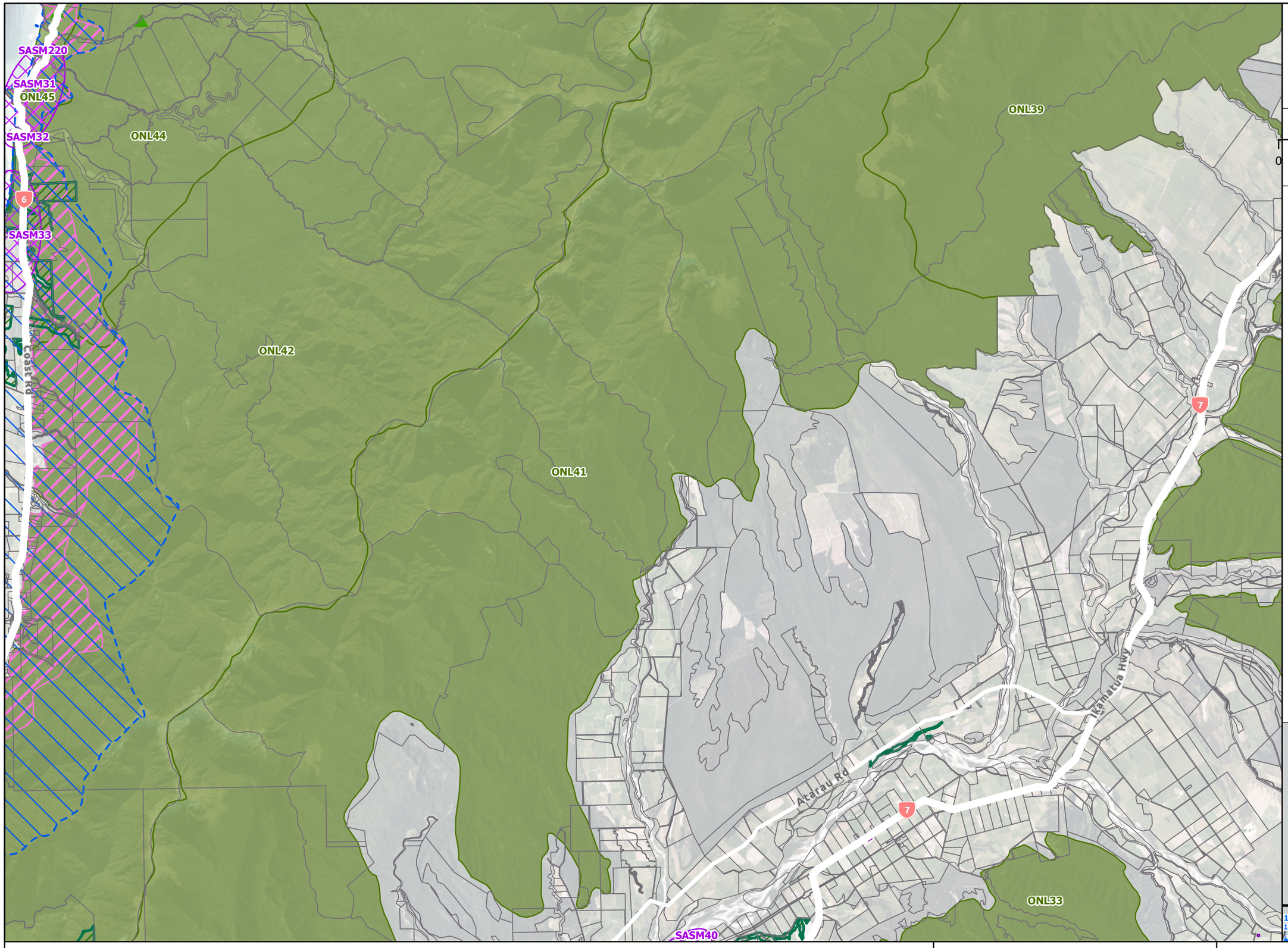

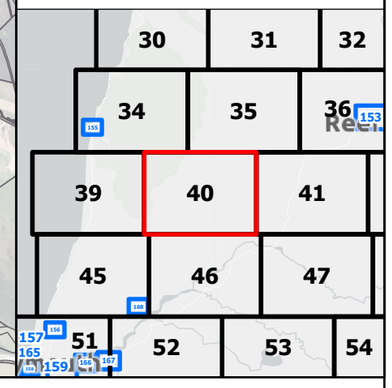

Te Tai o Poutini PLAN

A combined district plan for the West Coast

District Plan Decisions Version
Environmental and Cultural Values

NOTE
Roads carry the same zoning as the adjoining land. If a boundary between zones follows a road, the zone boundary is located on the centreline of the formed road, or where unformed, the centreline of the legal road.

DISCLAIMER
Considerable care has been taken to avoid errors and omissions, and the latest information has been included in these District Plan maps. However, even with the greatest care inaccuracies may occur and therefore the West Coast Regional Council cannot accept any responsibility for such errors and omissions.



41

Grey District

Scale: 1:100,000

0 2.5 5 Kilometers

N

Legend

- Notable Tree
- Archeological Sites
- Historic Heritage Items and Areas
- Sites and Areas of Significance to Maori
- Significant Natural Area
- Outstanding Natural Landscape
- Outstanding Natural Feature

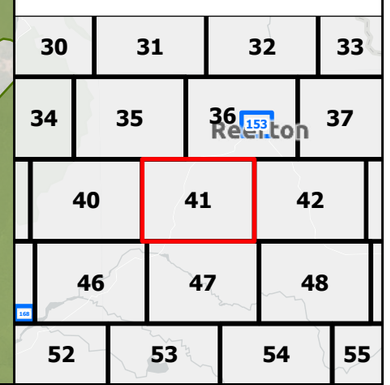

Te Tai o Poutini PLAN

A combined district plan for the West Coast

District Plan Decisions Version
Environmental and Cultural Values

NOTE
Roads carry the same zoning as the adjoining land. If a boundary between zones follows a road, the zone boundary is located on the centreline of the formed road, or where unformed, the centreline of the legal road.

DISCLAIMER
Considerable care has been taken to avoid errors and omissions, and the latest information has been included in these District Plan maps. However, even with the greatest care inaccuracies may occur and therefore the West Coast Regional Council cannot accept any responsibility for such errors and omissions.

45

Grey District

Scale: 1:100,000

0 2.5 5 Kilometers

N

Legend

- Notable Tree
- Historic Heritage Items and Areas
- Sites and Areas of Significance to Maori
- Pounamu Management Area
- Significant Natural Area
- Outstanding Natural Landscape
- Coastal Environment
- High Coastal Natural Character
- Outstanding Coastal Natural Character

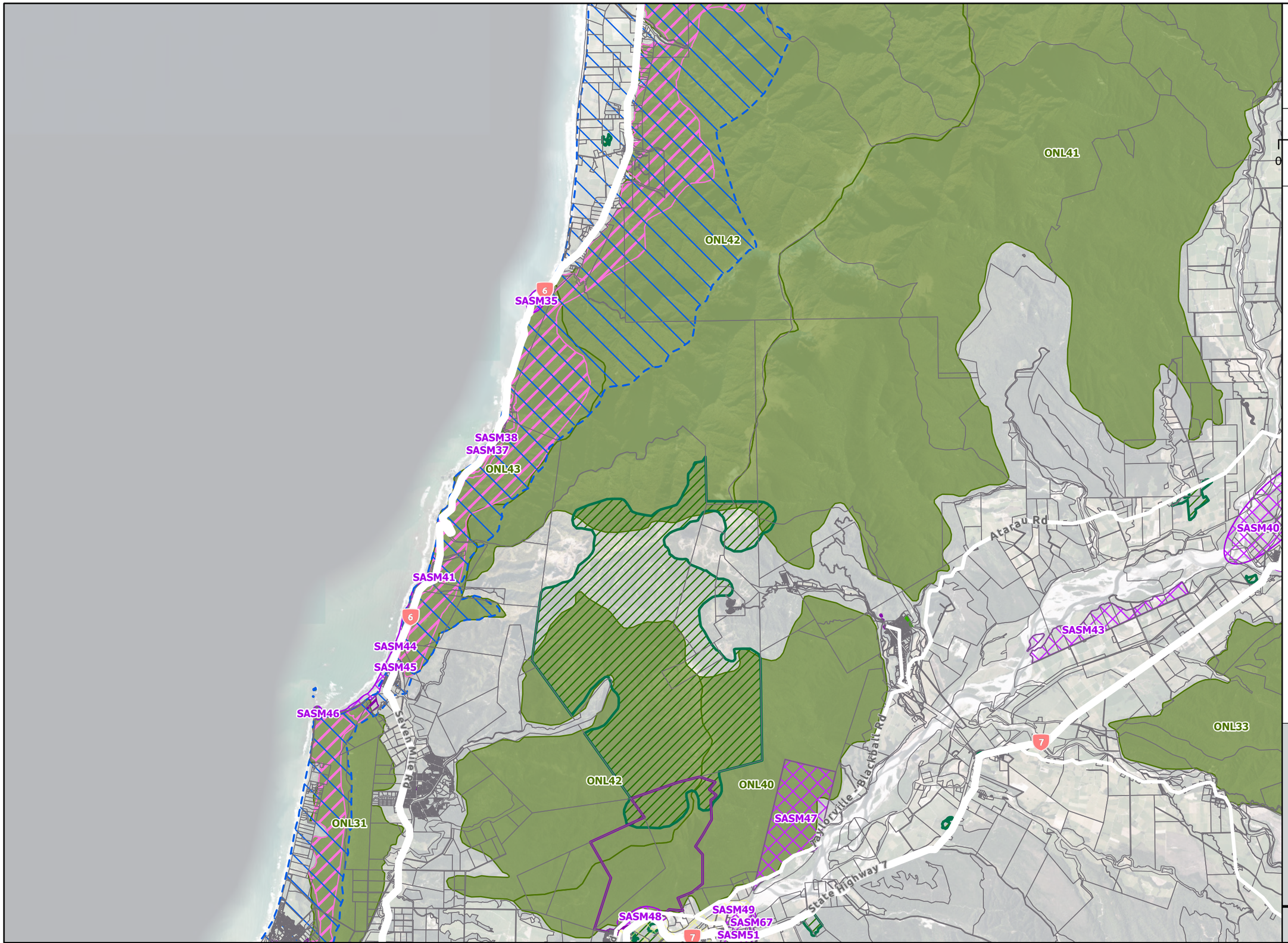

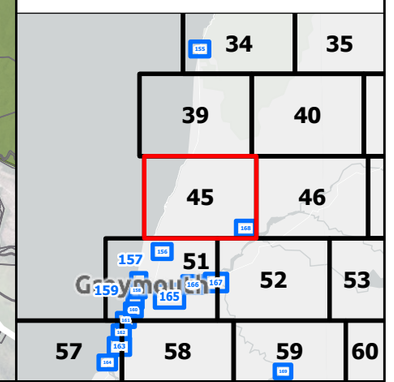

Te Tai o Poutini PLAN

A combined district plan for the West Coast

District Plan Decisions Version
Environmental and Cultural Values

NOTE
Roads carry the same zoning as the adjoining land. If a boundary between zones follows a road, the zone boundary is located on the centreline of the formed road, or where unformed, the centreline of the legal road.

DISCLAIMER
Considerable care has been taken to avoid errors and omissions, and the latest information has been included in these District Plan maps. However, even with the greatest care inaccuracies may occur and therefore the West Coast Regional Council cannot accept any responsibility for such errors and omissions.

46

Grey District

Scale: 1:100,000

0 2.5 5 Kilometers

N

Legend

- Notable Tree
- Historic Heritage Items and Areas
- Sites and Areas of Significance to Maori
- Pounamu Management Area
- Significant Natural Area
- Outstanding Natural Landscape
- Coastal Environment
- Outstanding Coastal Natural Character

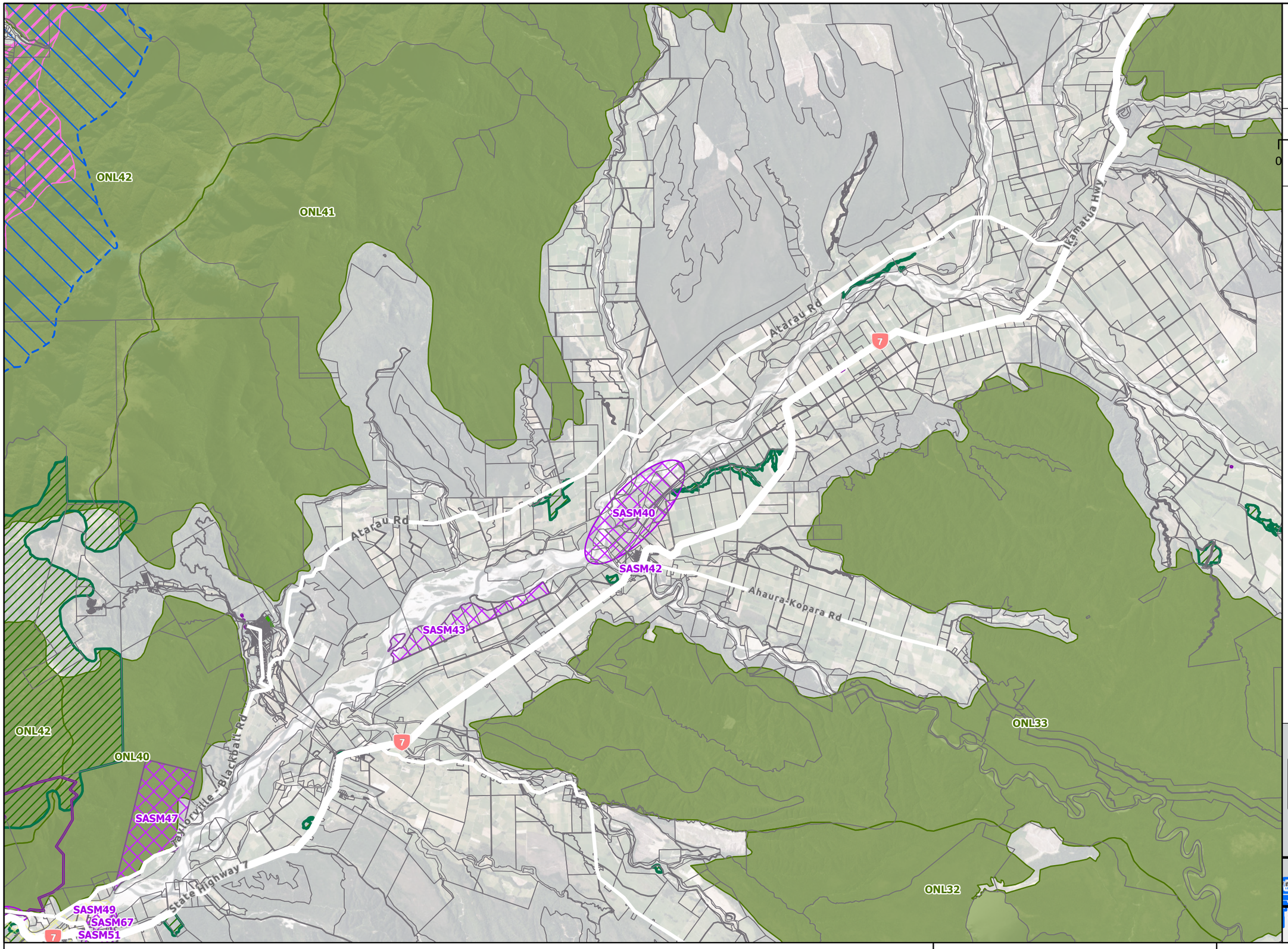

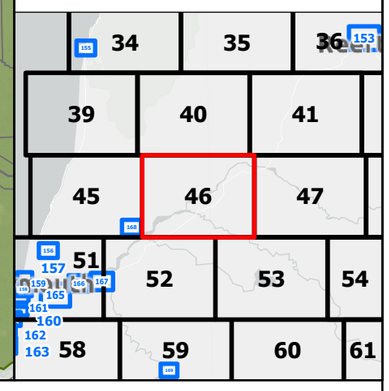

Te Tai o Poutini PLAN

A combined district plan for the West Coast

District Plan Decisions Version
Environmental and Cultural Values

NOTE
Roads carry the same zoning as the adjoining land. If a boundary between zones follows a road, the zone boundary is located on the centreline of the formed road, or where unformed, the centreline of the legal road.

DISCLAIMER
Considerable care has been taken to avoid errors and omissions, and the latest information has been included in these District Plan maps. However, even with the greatest care inaccuracies may occur and therefore the West Coast Regional Council cannot accept any responsibility for such errors and omissions.



47

Grey District

Scale: 1:100,000

0 2.5 5 Kilometers

N

Legend

- Notable Tree
- Historic Heritage Items and Areas
- Sites and Areas of Significance to Maori
- Significant Natural Area
- Outstanding Natural Landscape

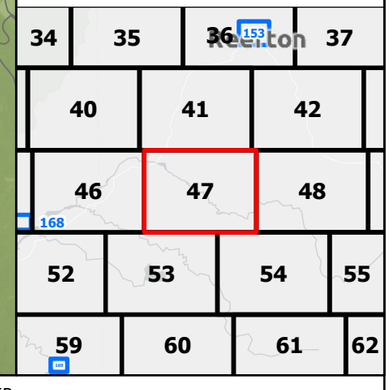

Te Tai o Poutini PLAN

A combined district plan for the West Coast

District Plan Decisions Version
Environmental and Cultural Values

NOTE
Roads carry the same zoning as the adjoining land. If a boundary between zones follows a road, the zone boundary is located on the centreline of the formed road, or where unformed, the centreline of the legal road.

DISCLAIMER
Considerable care has been taken to avoid errors and omissions, and the latest information has been included in these District Plan maps. However, even with the greatest care inaccuracies may occur and therefore the West Coast Regional Council cannot accept any responsibility for such errors and omissions.

48

Grey District

Scale: 1:100,000

0 2.5 5
Kilometers

N

Legend

- Historic Heritage Items and Areas
- Significant Natural Area
- Outstanding Natural Landscape

ONL33

ONL34

ONL36

ONL37

ONL24

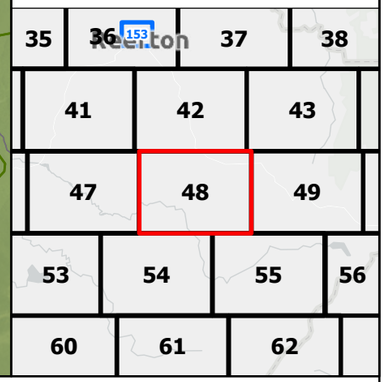

Te Tai o Poutini PLAN

A combined district plan for the West Coast

District Plan Decisions Version
Environmental and Cultural Values

NOTE
Roads carry the same zoning as the adjoining land. If a boundary between zones follows a road, the zone boundary is located on the centreline of the formed road, or where unformed, the centreline of the legal road.

DISCLAIMER
Considerable care has been taken to avoid errors and omissions, and the latest information has been included in these District Plan maps. However, even with the greatest care inaccuracies may occur and therefore the West Coast Regional Council cannot accept any responsibility for such errors and omissions.

51

Grey District

Scale: 1:100,000

2.5
Kilometers

N

Legend

- Notable Tree
- Historic Heritage Items and Areas
- Sites and Areas of Significance to Maori
- Pounamu Management Area
- Significant Natural Area
- Outstanding Natural Landscape
- Coastal Environment
- High Coastal Natural Character
- Outstanding Coastal Natural Character

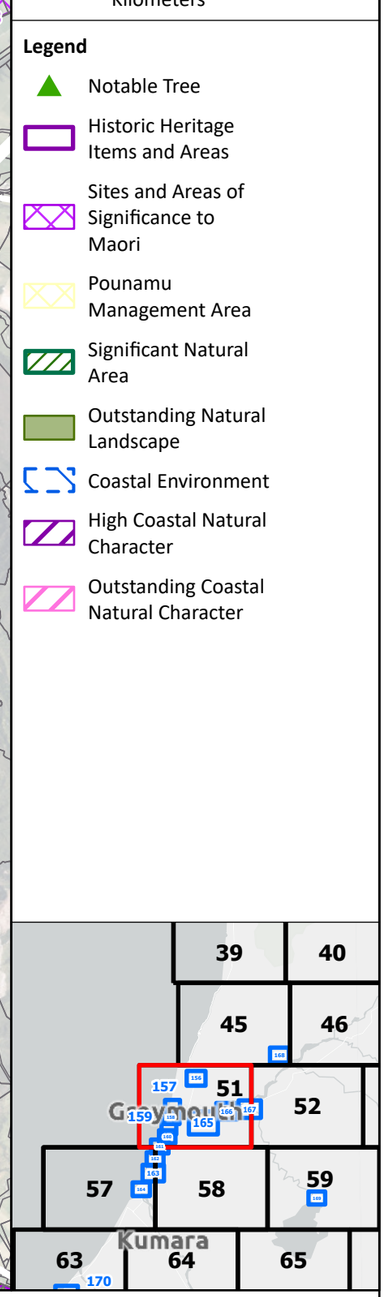

Te Tai o Poutini PLAN

A combined district plan for the West Coast

District Plan Decisions Version
Environmental and Cultural Values

NOTE
Roads carry the same zoning as the adjoining land. If a boundary between zones follows a road, the zone boundary is located on the centreline of the formed road, or where unformed, the centreline of the legal road.

DISCLAIMER
Considerable care has been taken to avoid errors and omissions, and the latest information has been included in these District Plan maps. However, even with the greatest care inaccuracies may occur and therefore the West Coast Regional Council cannot accept any responsibility for such errors and omissions.

52

Grey District

Scale: 1:100,000

0 2.5 5 Kilometers

N

Legend

- Notable Tree
- Historic Heritage Items and Areas
- Sites and Areas of Significance to Maori
- Pounamu Management Area
- Significant Natural Area
- Outstanding Natural Landscape
- Coastal Environment
- Outstanding Coastal Natural Character

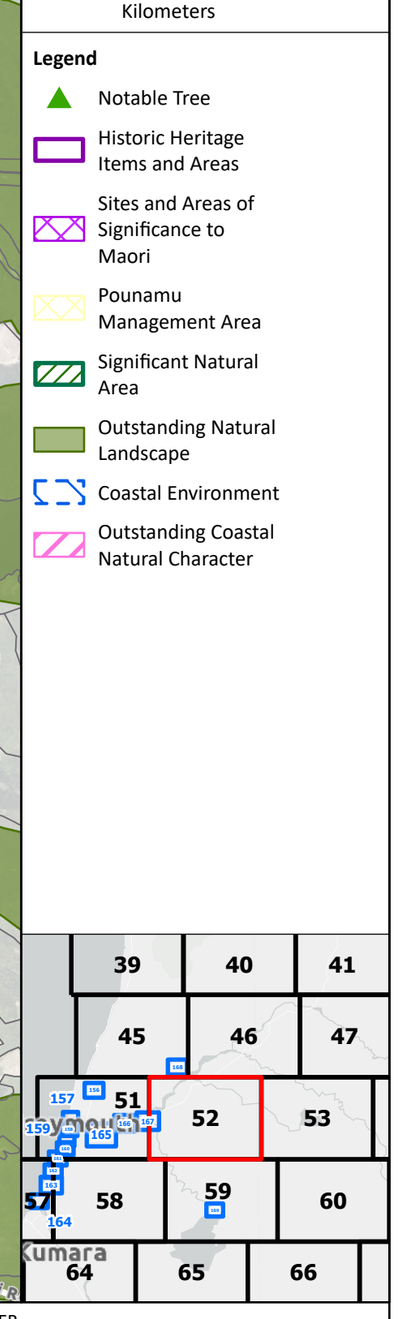

Te Tai o Poutini PLAN

A combined district plan for the West Coast

District Plan Decisions Version
Environmental and Cultural Values

NOTE
Roads carry the same zoning as the adjoining land. If a boundary between zones follows a road, the zone boundary is located on the centreline of the formed road, or where unformed, the centreline of the legal road.

DISCLAIMER
Considerable care has been taken to avoid errors and omissions, and the latest information has been included in these District Plan maps. However, even with the greatest care inaccuracies may occur and therefore the West Coast Regional Council cannot accept any responsibility for such errors and omissions.

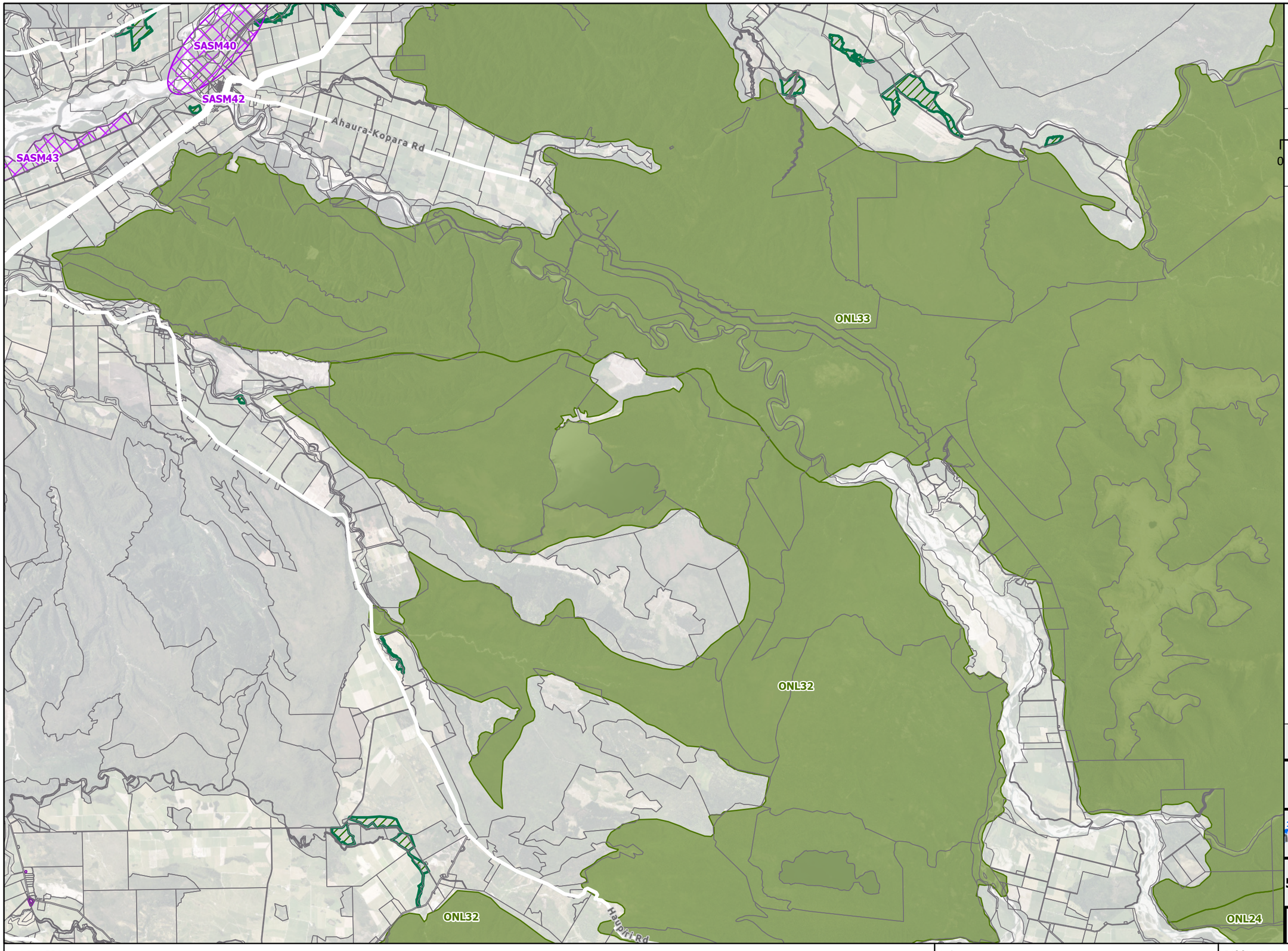

53

Grey District

Scale: 1:100,000

0 2.5 5
Kilometers

N

Legend

- Notable Tree
- Historic Heritage Items and Areas
- Sites and Areas of Significance to Maori
- Pounamu Management Area
- Significant Natural Area
- Outstanding Natural Landscape

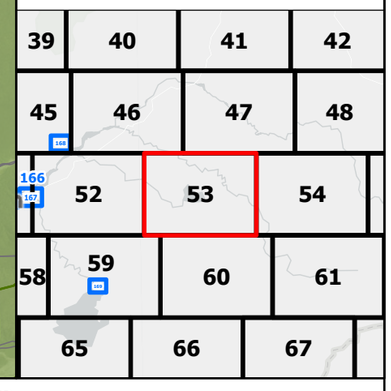

Te Tai o Poutini PLAN

A combined district plan for the West Coast

District Plan Decisions Version
Environmental and Cultural Values

NOTE
Roads carry the same zoning as the adjoining land. If a boundary between zones follows a road, the zone boundary is located on the centreline of the formed road, or where unformed, the centreline of the legal road.

DISCLAIMER
Considerable care has been taken to avoid errors and omissions, and the latest information has been included in these District Plan maps. However, even with the greatest care inaccuracies may occur and therefore the West Coast Regional Council cannot accept any responsibility for such errors and omissions.

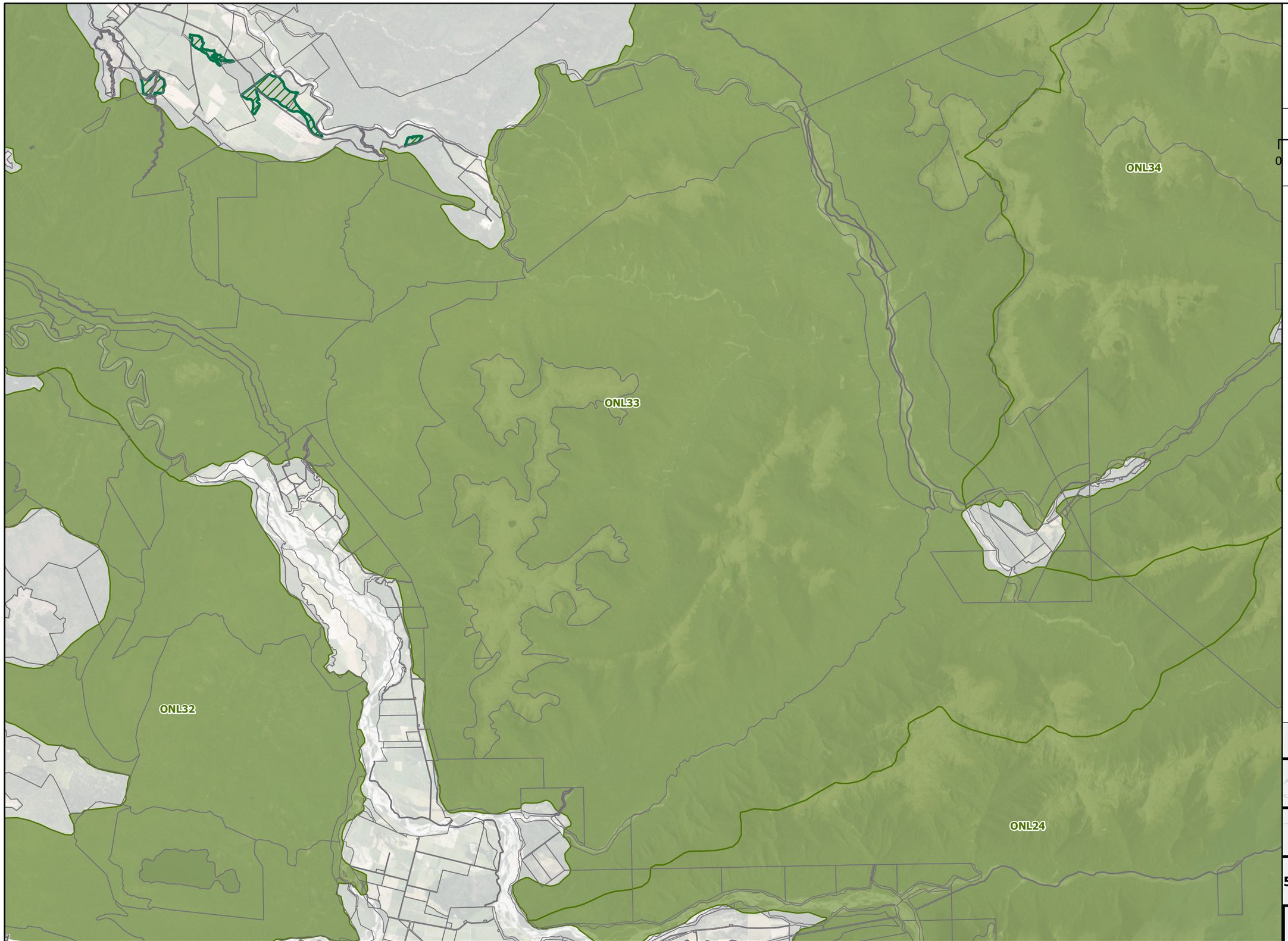

54

Grey District

Scale: 1:100,000

0 2.5 5
Kilometers

N

Legend

- Significant Natural Area
- Outstanding Natural Landscape

40	41	42	43
46	47	48	49
	53	54	55
59	60	61	62
	66	67	68

Te Tai o Poutini PLAN
A combined district plan for the West Coast

District Plan Decisions Version
Environmental and Cultural Values

NOTE
Roads carry the same zoning as the adjoining land. If a boundary between zones follows a road, the zone boundary is located on the centreline of the formed road, or where unformed, the centreline of the legal road.

DISCLAIMER
Considerable care has been taken to avoid errors and omissions, and the latest information has been included in these District Plan maps. However, even with the greatest care inaccuracies may occur and therefore the West Coast Regional Council cannot accept any responsibility for such errors and omissions.



55

Grey District

Scale: 1:100,000

0 2.5 5 Kilometers

N

Legend

- Significant Natural Area
- Outstanding Natural Landscape
- Outstanding Natural Feature

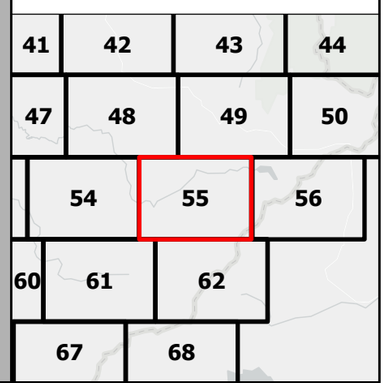

Te Tai o Poutini PLAN

A combined district plan for the West Coast

District Plan Decisions Version
Environmental and Cultural Values

NOTE
Roads carry the same zoning as the adjoining land. If a boundary between zones follows a road, the zone boundary is located on the centreline of the formed road, or where unformed, the centreline of the legal road.

DISCLAIMER
Considerable care has been taken to avoid errors and omissions, and the latest information has been included in these District Plan maps. However, even with the greatest care inaccuracies may occur and therefore the West Coast Regional Council cannot accept any responsibility for such errors and omissions.

57

Grey District

Scale: 1:100,000

0 2.5 5 Kilometers

N

Legend

- Notable Tree
- Archeological Sites
- Historic Heritage Items and Areas
- Sites and Areas of Significance to Maori
- Pounamu Management Area
- Significant Natural Area
- Outstanding Natural Landscape
- Coastal Environment
- High Coastal Natural Character
- Outstanding Coastal Natural Character

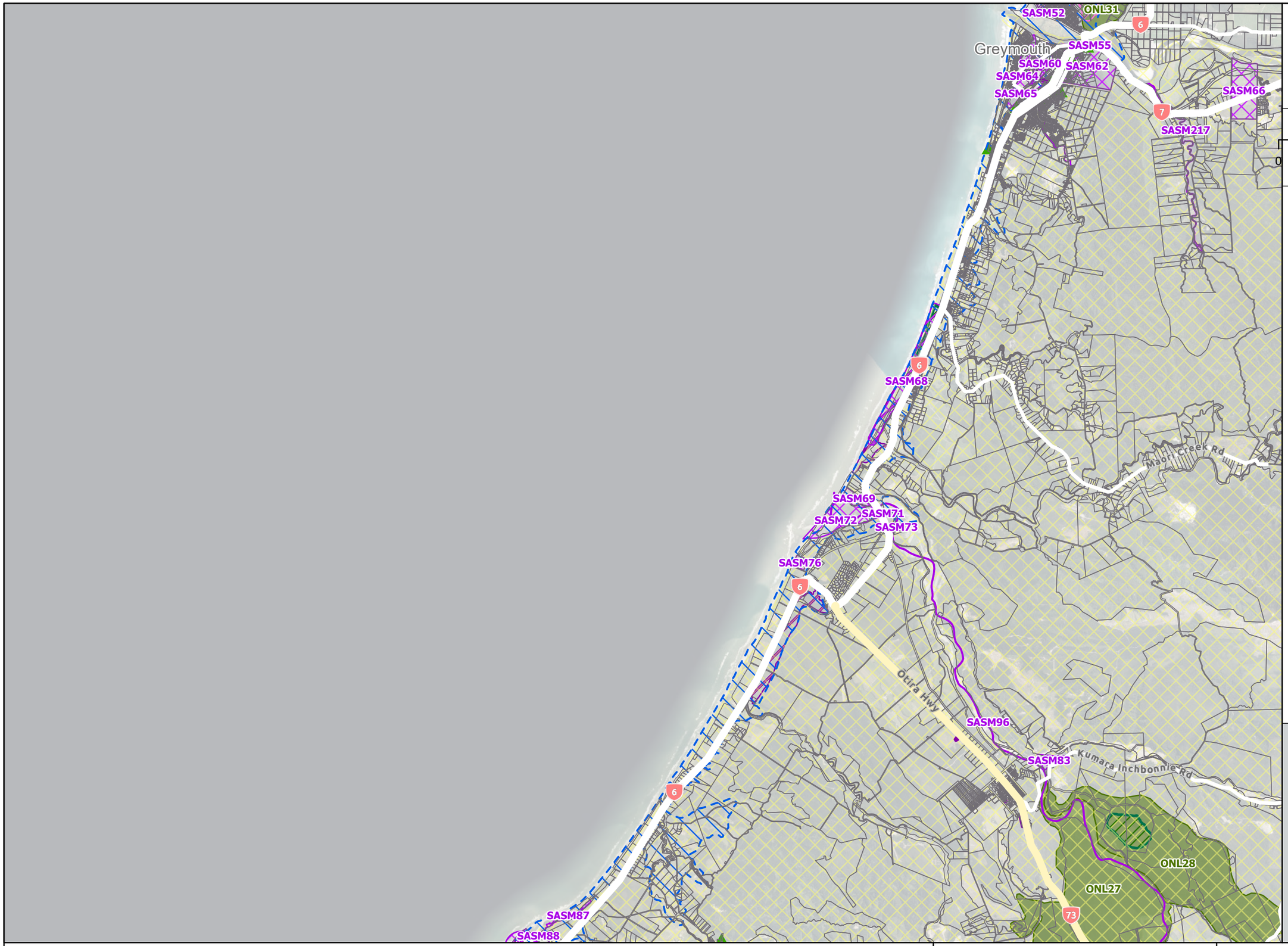

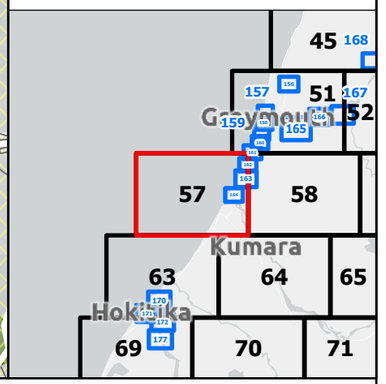

Te Tai o Poutini PLAN

A combined district plan for the West Coast

District Plan Decisions Version
Environmental and Cultural Values

NOTE
Roads carry the same zoning as the adjoining land. If a boundary between zones follows a road, the zone boundary is located on the centreline of the formed road, or where unformed, the centreline of the legal road.

DISCLAIMER
Considerable care has been taken to avoid errors and omissions, and the latest information has been included in these District Plan maps. However, even with the greatest care inaccuracies may occur and therefore the West Coast Regional Council cannot accept any responsibility for such errors and omissions.

58

Grey District

Scale: 1:100,000

0 2.5 5 Kilometers

N

Legend

- Notable Tree
- Archeological Sites
- Historic Heritage Items and Areas
- Sites and Areas of Significance to Maori
- Pounamu Management Area
- Significant Natural Area
- Outstanding Natural Landscape
- Coastal Environment
- High Coastal Natural Character
- Outstanding Coastal Natural Character

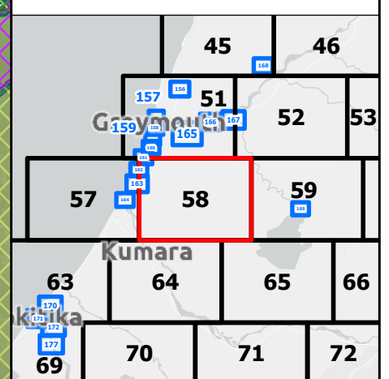

Te Tai o Poutini PLAN

A combined district plan for the West Coast

District Plan Decisions Version
Environmental and Cultural Values

NOTE
Roads carry the same zoning as the adjoining land. If a boundary between zones follows a road, the zone boundary is located on the centreline of the formed road, or where unformed, the centreline of the legal road.

DISCLAIMER
Considerable care has been taken to avoid errors and omissions, and the latest information has been included in these District Plan maps. However, even with the greatest care inaccuracies may occur and therefore the West Coast Regional Council cannot accept any responsibility for such errors and omissions.

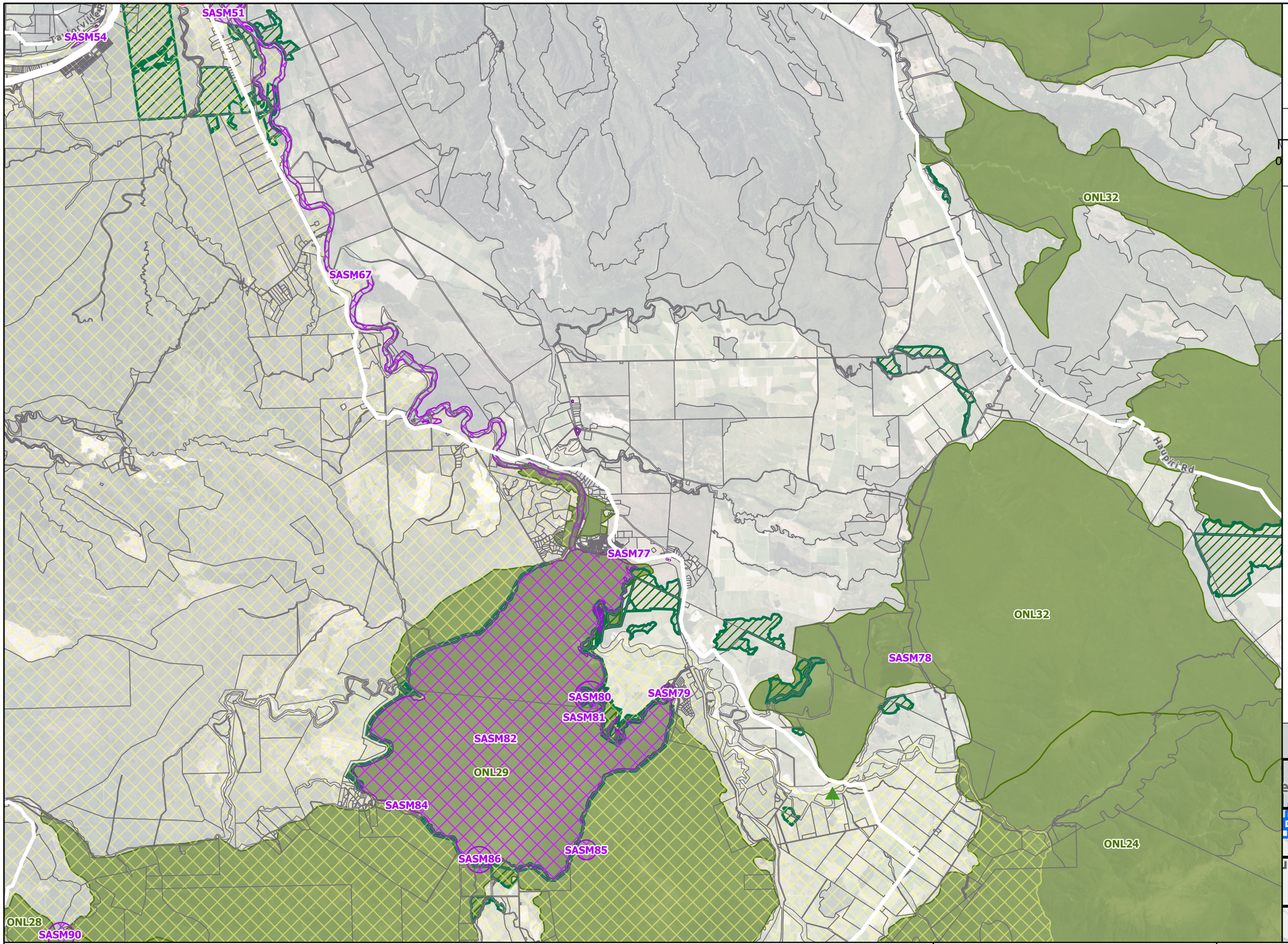

59

Grey District

Scale: 1:100,000

0 2.5 5 Kilometers

N

Legend

- Notable Tree
- Historic Heritage Items and Areas
- Sites and Areas of Significance to Maori
- Pounamu Management Area
- Significant Natural Area
- Outstanding Natural Landscape

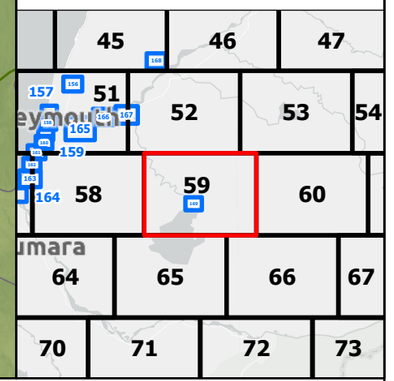

Te Tai o Poutini PLAN

A combined district plan for the West Coast

District Plan Decisions Version
Environmental and Cultural Values

NOTE
Roads carry the same zoning as the adjoining land. If a boundary between zones follows a road, the zone boundary is located on the centreline of the formed road, or where unformed, the centreline of the legal road.

DISCLAIMER
Considerable care has been taken to avoid errors and omissions, and the latest information has been included in these District Plan maps. However, even with the greatest care inaccuracies may occur and therefore the West Coast Regional Council cannot accept any responsibility for such errors and omissions.

60

Grey District

Scale: 1:100,000

0 2.5 5 Kilometers

N

Legend

- Notable Tree
- Historic Heritage Items and Areas
- Sites and Areas of Significance to Maori
- Pounamu Management Area
- Significant Natural Area
- Outstanding Natural Landscape

ONL32
ONL33
ONL24
ONL29
Haupiri Rd
SASM74
SASM78
SASM79
SASM82

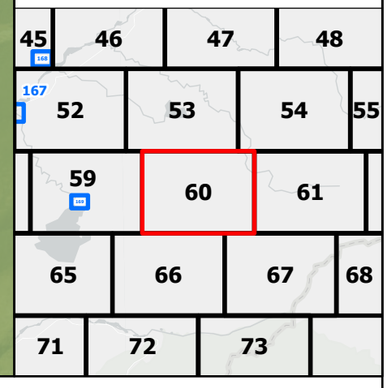

Te Tai o Poutini PLAN
A combined district plan for the West Coast

District Plan Decisions Version
Environmental and Cultural Values

NOTE
Roads carry the same zoning as the adjoining land. If a boundary between zones follows a road, the zone boundary is located on the centreline of the formed road, or where unformed, the centreline of the legal road.

DISCLAIMER
Considerable care has been taken to avoid errors and omissions, and the latest information has been included in these District Plan maps. However, even with the greatest care inaccuracies may occur and therefore the West Coast Regional Council cannot accept any responsibility for such errors and omissions.

61

Grey District

Scale: 1:100,000

0 2.5 5
Kilometers

N

Legend

- Historic Heritage Items and Areas
- Sites and Areas of Significance to Maori
- Significant Natural Area
- Outstanding Natural Landscape

ONL34
ONL33
ONL32
SASM74
ONL32
ONL24
Hurunui District

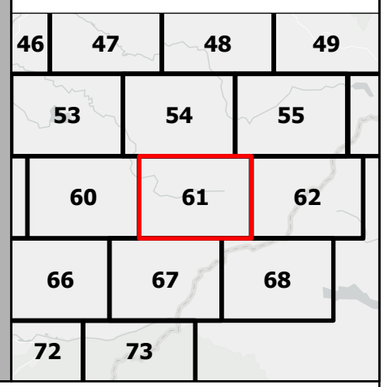

Te Tai o Poutini PLAN
A combined district plan for the West Coast

District Plan Decisions Version
Environmental and Cultural Values

NOTE
Roads carry the same zoning as the adjoining land. If a boundary between zones follows a road, the zone boundary is located on the centreline of the formed road, or where unformed, the centreline of the legal road.

DISCLAIMER
Considerable care has been taken to avoid errors and omissions, and the latest information has been included in these District Plan maps. However, even with the greatest care inaccuracies may occur and therefore the West Coast Regional Council cannot accept any responsibility for such errors and omissions.

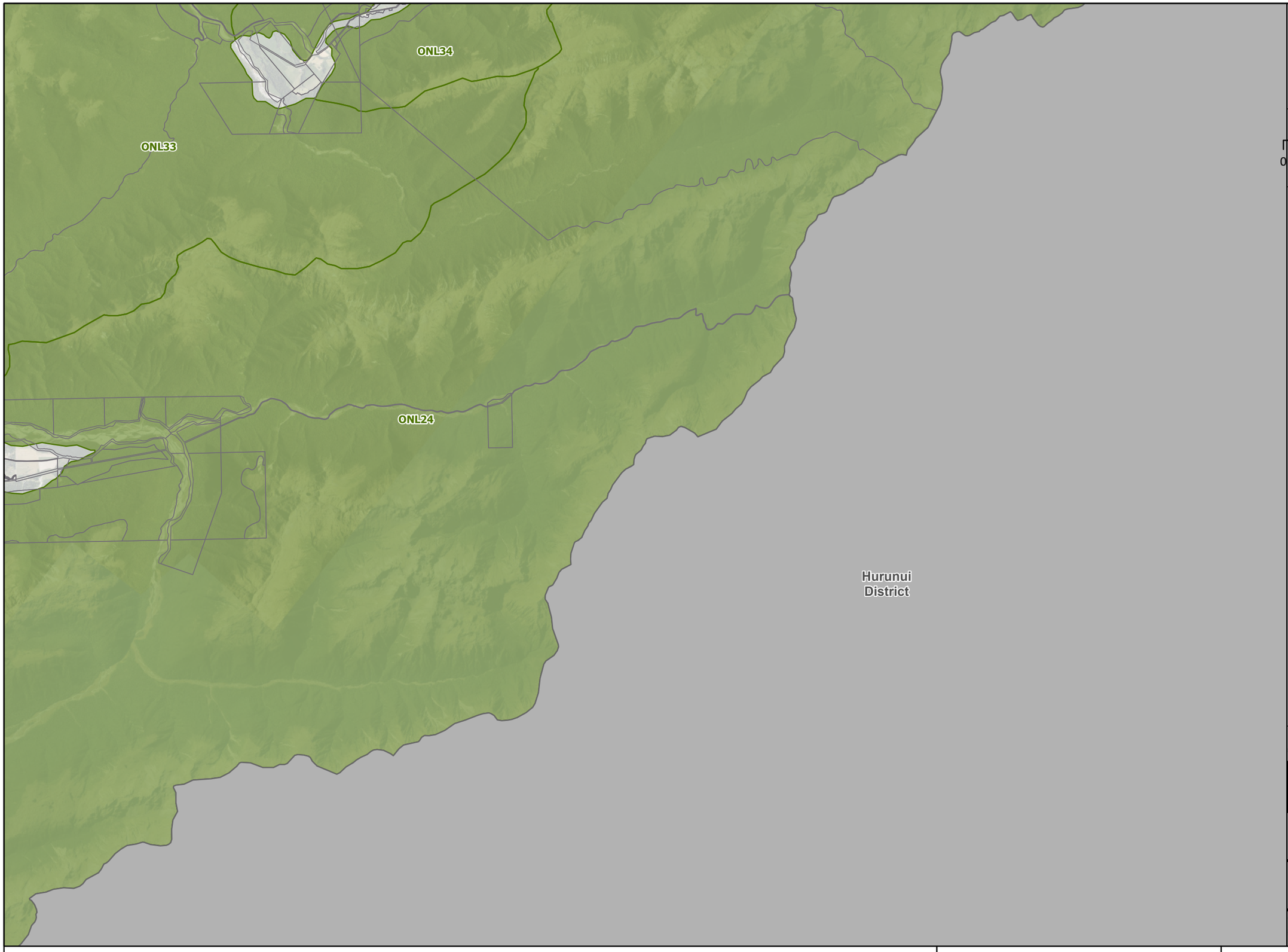

62

Grey District

Scale: 1:100,000

0 2.5 5
Kilometers

N

Legend

Outstanding Natural Landscape

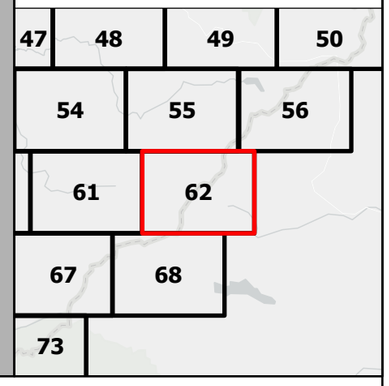

Te Tai o Poutini PLAN

A combined district plan for the West Coast

District Plan Decisions Version
Environmental and Cultural Values

NOTE
Roads carry the same zoning as the adjoining land. If a boundary between zones follows a road, the zone boundary is located on the centreline of the formed road, or where unformed, the centreline of the legal road.

DISCLAIMER
Considerable care has been taken to avoid errors and omissions, and the latest information has been included in these District Plan maps. However, even with the greatest care inaccuracies may occur and therefore the West Coast Regional Council cannot accept any responsibility for such errors and omissions.

64

Grey District

Scale: 1:100,000

0 2.5 5 Kilometers

N

Legend

- Notable Tree
- Archeological Sites
- Historic Heritage Items and Areas
- Sites and Areas of Significance to Maori
- Pounamu Management Area
- Significant Natural Area
- Outstanding Natural Landscape
- Coastal Environment
- High Coastal Natural Character

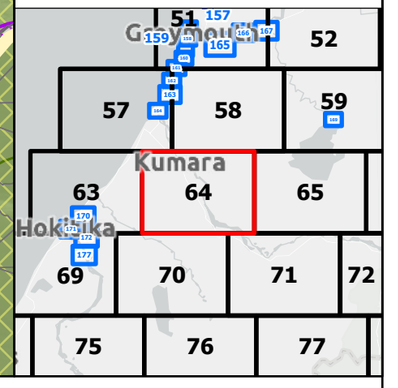

Te Tai o Poutini PLAN

A combined district plan for the West Coast

District Plan Decisions Version
Environmental and Cultural Values

NOTE
Roads carry the same zoning as the adjoining land. If a boundary between zones follows a road, the zone boundary is located on the centreline of the formed road, or where unformed, the centreline of the legal road.

DISCLAIMER
Considerable care has been taken to avoid errors and omissions, and the latest information has been included in these District Plan maps. However, even with the greatest care inaccuracies may occur and therefore the West Coast Regional Council cannot accept any responsibility for such errors and omissions.

65

Grey District

Scale: 1:100,000

0 2.5 5
Kilometers

N

Legend

- Notable Tree
- Historic Heritage Items and Areas
- Sites and Areas of Significance to Maori
- Pounamu Management Area
- Significant Natural Area
- Outstanding Natural Landscape

SASM67
SASM77
SASM78
SASM79
SASM80
SASM81
SASM82
SASM84
SASM85
SASM86
SASM90
SASM95
SASM96
SASM97
SASM99
SASM100
SASM104
SASM106
SASM107
SASM121
SASM218
ONL32
ONL29
ONL24
ONL28
ONL27
ONL25
Inchbonnie Rd
Ōtira Hwy
73

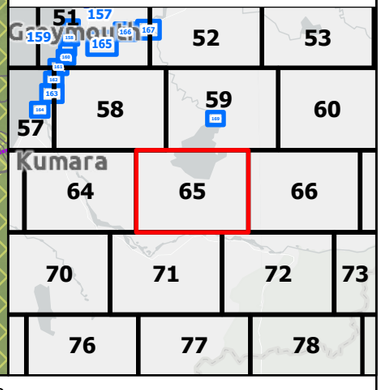

Te Tai o Poutini PLAN
A combined district plan for the West Coast

District Plan Decisions Version
Environmental and Cultural Values

NOTE
Roads carry the same zoning as the adjoining land. If a boundary between zones follows a road, the zone boundary is located on the centreline of the formed road, or where unformed, the centreline of the legal road.

DISCLAIMER
Considerable care has been taken to avoid errors and omissions, and the latest information has been included in these District Plan maps. However, even with the greatest care inaccuracies may occur and therefore the West Coast Regional Council cannot accept any responsibility for such errors and omissions.

66

Grey District

Scale: 1:100,000

0 2.5 5 Kilometers

N

Legend

- Notable Tree
- Historic Heritage Items and Areas
- Sites and Areas of Significance to Maori
- Pounamu Management Area
- Significant Natural Area
- Outstanding Natural Landscape

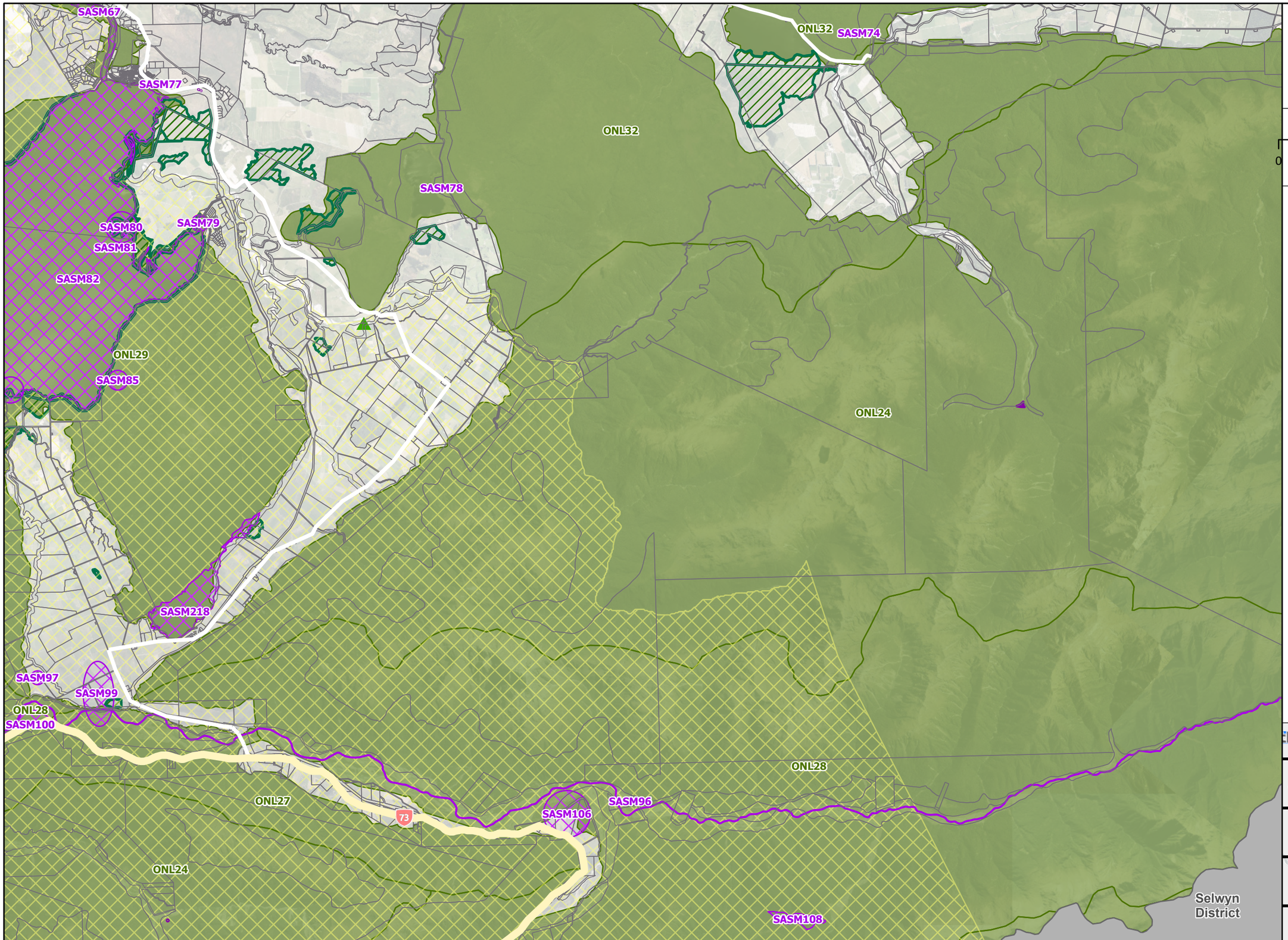

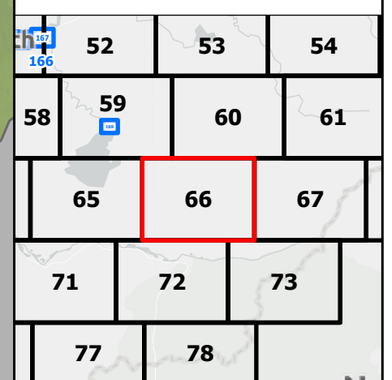

Te Tai o Poutini PLAN

A combined district plan for the West Coast

District Plan Decisions Version
Environmental and Cultural Values

NOTE
Roads carry the same zoning as the adjoining land. If a boundary between zones follows a road, the zone boundary is located on the centreline of the formed road, or where unformed, the centreline of the legal road.

DISCLAIMER
Considerable care has been taken to avoid errors and omissions, and the latest information has been included in these District Plan maps. However, even with the greatest care inaccuracies may occur and therefore the West Coast Regional Council cannot accept any responsibility for such errors and omissions.

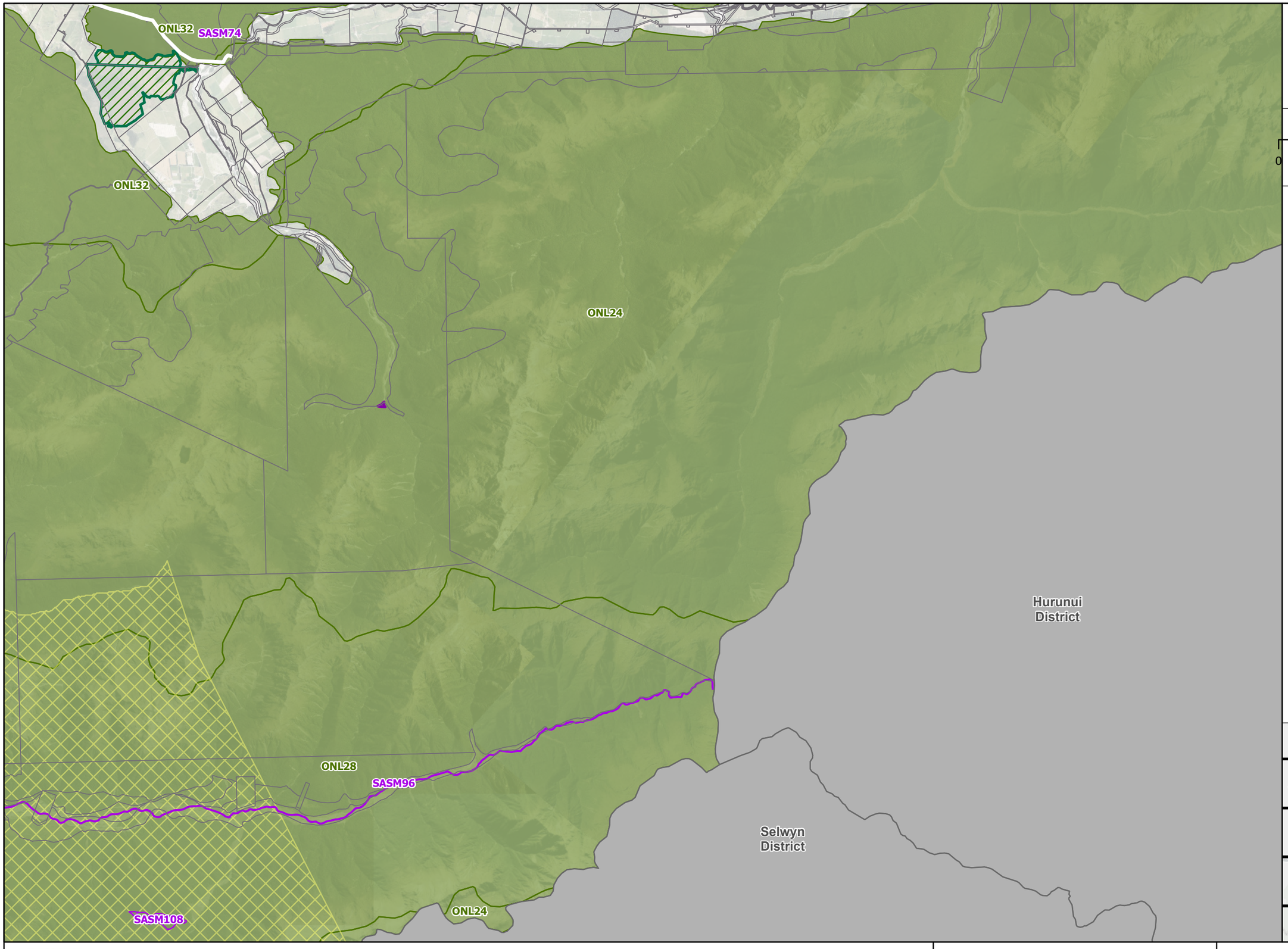

67

Grey District

Scale: 1:100,000

0 2.5 5
Kilometers

N

Legend

- Historic Heritage Items and Areas
- Sites and Areas of Significance to Maori
- Pounamu Management Area
- Significant Natural Area
- Outstanding Natural Landscape

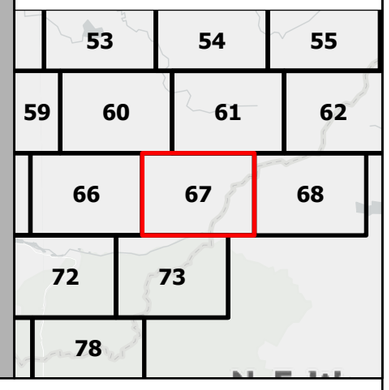

Te Tai o Poutini PLAN
A combined district plan for the West Coast

District Plan Decisions Version
Environmental and Cultural Values

NOTE
Roads carry the same zoning as the adjoining land. If a boundary between zones follows a road, the zone boundary is located on the centreline of the formed road, or where unformed, the centreline of the legal road.

DISCLAIMER
Considerable care has been taken to avoid errors and omissions, and the latest information has been included in these District Plan maps. However, even with the greatest care inaccuracies may occur and therefore the West Coast Regional Council cannot accept any responsibility for such errors and omissions.

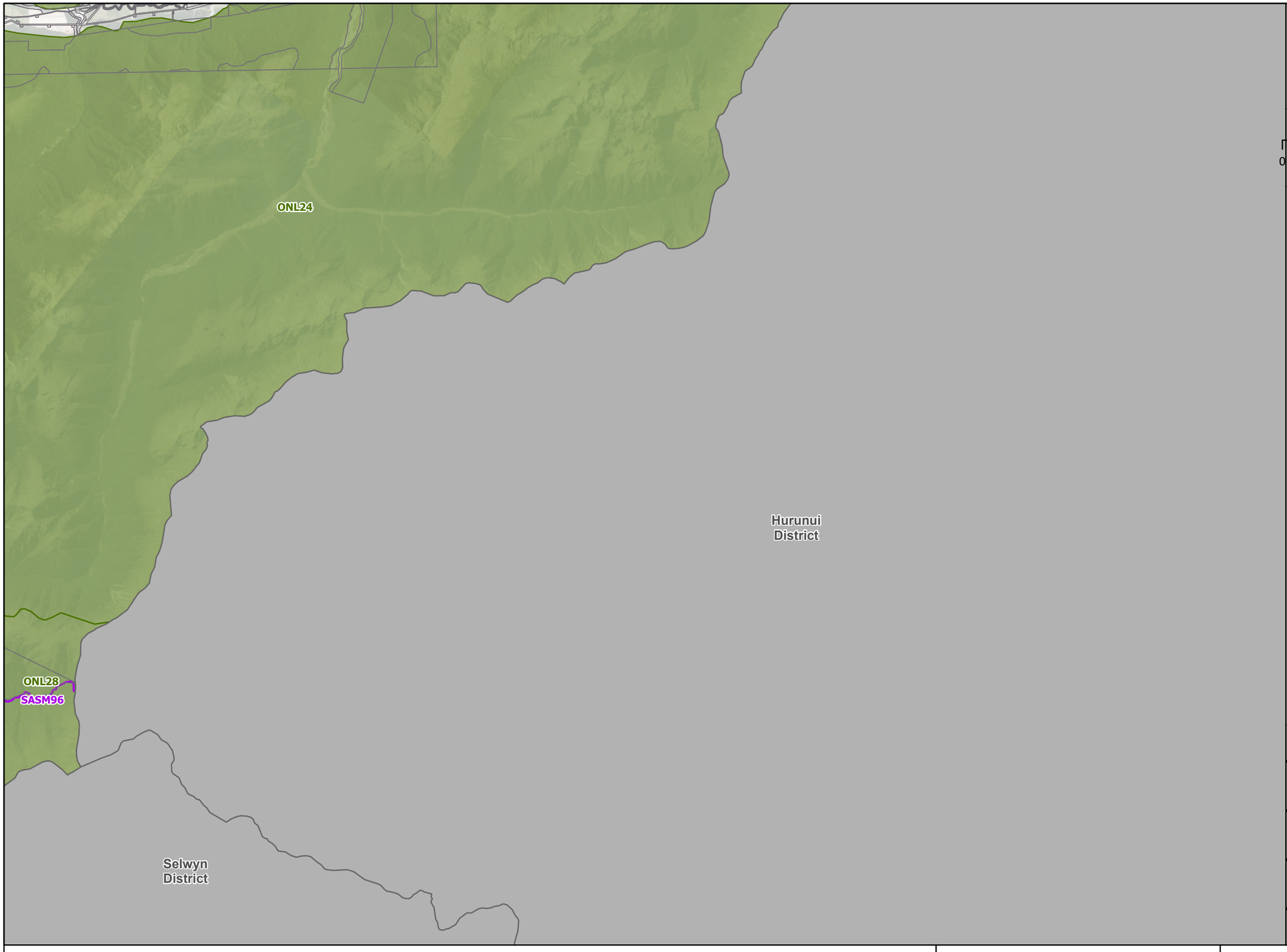

68

Grey District

Scale: 1:100,000

0 2.5 5
Kilometers

N

Legend

- Sites and Areas of Significance to Maori
- Outstanding Natural Landscape

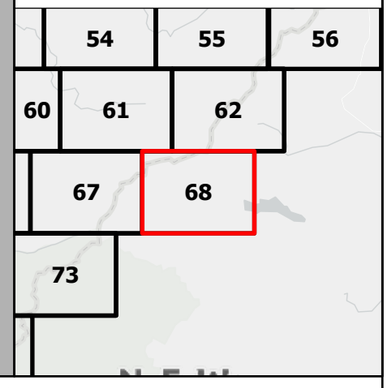

Te Tai o Poutini PLAN

A combined district plan for the West Coast

District Plan Decisions Version
Environmental and Cultural Values

NOTE
Roads carry the same zoning as the adjoining land. If a boundary between zones follows a road, the zone boundary is located on the centreline of the formed road, or where unformed, the centreline of the legal road.

DISCLAIMER
Considerable care has been taken to avoid errors and omissions, and the latest information has been included in these District Plan maps. However, even with the greatest care inaccuracies may occur and therefore the West Coast Regional Council cannot accept any responsibility for such errors and omissions.

71

Grey District

Scale: 1:100,000

0 2.5 5 Kilometers

N

Legend

- Historic Heritage Items and Areas
- Sites and Areas of Significance to Maori
- Pounamu Management Area
- Significant Natural Area
- Outstanding Natural Landscape



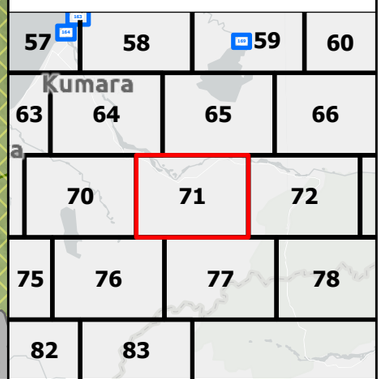

Te Tai o Poutini PLAN

A combined district plan for the West Coast

District Plan Decisions Version
Environmental and Cultural Values

NOTE

Roads carry the same zoning as the adjoining land. If a boundary between zones follows a road, the zone boundary is located on the centreline of the formed road, or where unformed, the centreline of the legal road.

DISCLAIMER

Considerable care has been taken to avoid errors and omissions, and the latest information has been included in these District Plan maps. However, even with the greatest care inaccuracies may occur and therefore the West Coast Regional Council cannot accept any responsibility for such errors and omissions.

72

Grey District

Scale: 1:100,000

0 2.5 5 Kilometers

Legend

- Historic Heritage Items and Areas
- Sites and Areas of Significance to Maori
- Pounamu Management Area
- Significant Natural Area
- Outstanding Natural Landscape

ONL29
ONL24
ONL28
ONL27
ONL28
ONL24
SASM218
SASM97
SASM99
SASM100
SASM96
SASM106
SASM108
SASM114
SASM121
73
Ōtira Hwy
Selwyn District

58 59 60 61
64 65 66 67
71 72 73
76 77 78
83

Te Tai o Poutini PLAN
A combined district plan for the West Coast

District Plan Decisions Version
Environmental and Cultural Values

NOTE
Roads carry the same zoning as the adjoining land. If a boundary between zones follows a road, the zone boundary is located on the centreline of the formed road, or where unformed, the centreline of the legal road.

DISCLAIMER
Considerable care has been taken to avoid errors and omissions, and the latest information has been included in these District Plan maps. However, even with the greatest care inaccuracies may occur and therefore the West Coast Regional Council cannot accept any responsibility for such errors and omissions.

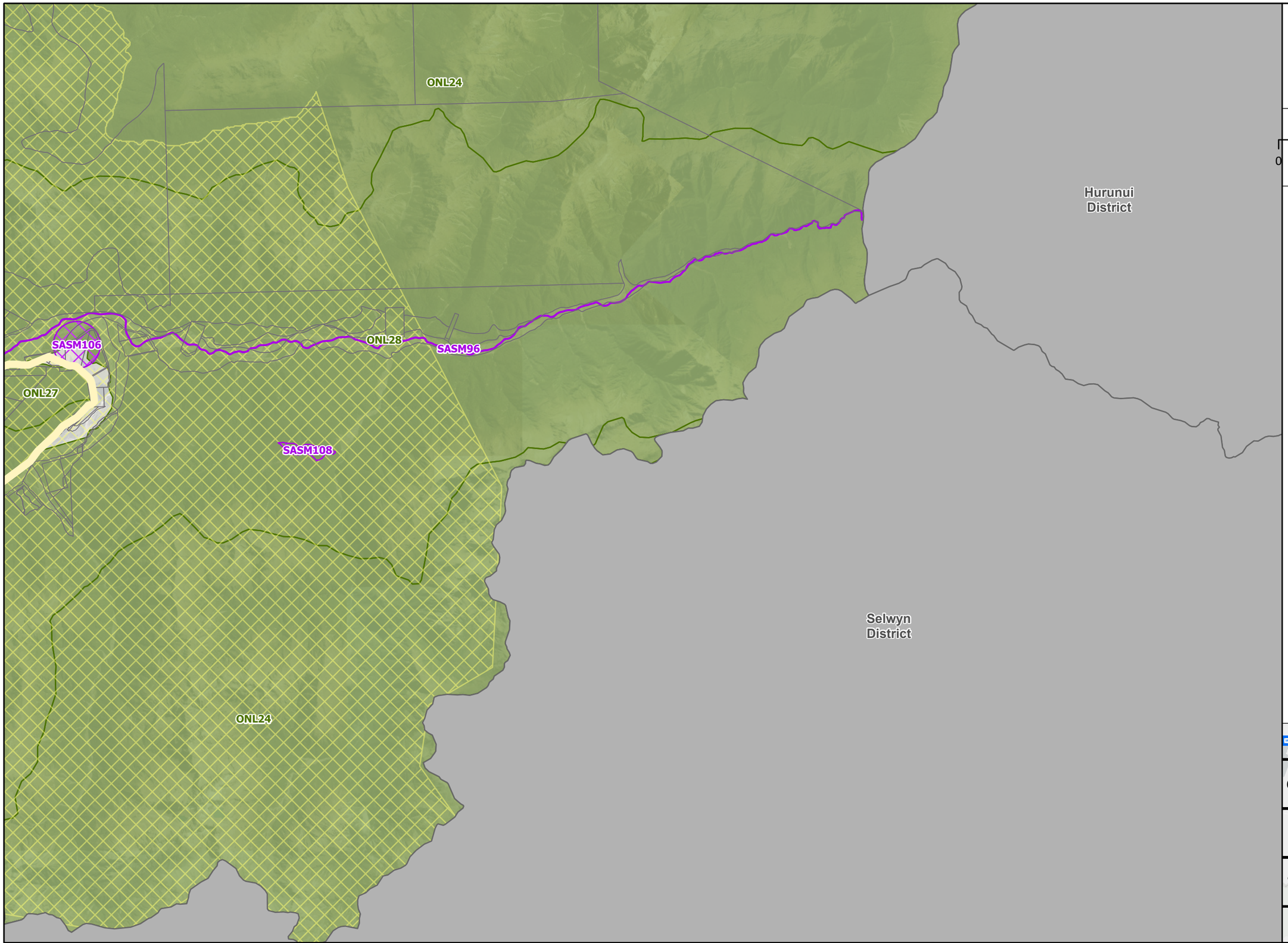

73

Grey District

Scale: 1:100,000

0 2.5 5
Kilometers

N

Legend

- Sites and Areas of Significance to Maori
- Pounamu Management Area
- Outstanding Natural Landscape

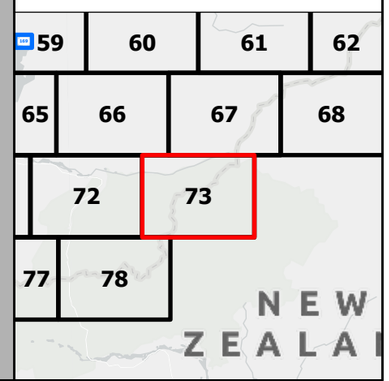

Te Tai o Poutini PLAN

A combined district plan for the West Coast

District Plan Decisions Version
Environmental and Cultural Values

NOTE
Roads carry the same zoning as the adjoining land. If a boundary between zones follows a road, the zone boundary is located on the centreline of the formed road, or where unformed, the centreline of the legal road.

DISCLAIMER
Considerable care has been taken to avoid errors and omissions, and the latest information has been included in these District Plan maps. However, even with the greatest care inaccuracies may occur and therefore the West Coast Regional Council cannot accept any responsibility for such errors and omissions.

57

Westland District

Scale: 1:100,000

0 2.5 5 Kilometers

N

Legend

- Notable Tree
- Archeological Sites
- Historic Heritage Items and Areas
- Sites and Areas of Significance to Maori
- Pounamu Management Area
- Significant Natural Area
- Outstanding Natural Landscape
- Coastal Environment
- High Coastal Natural Character
- Outstanding Coastal Natural Character

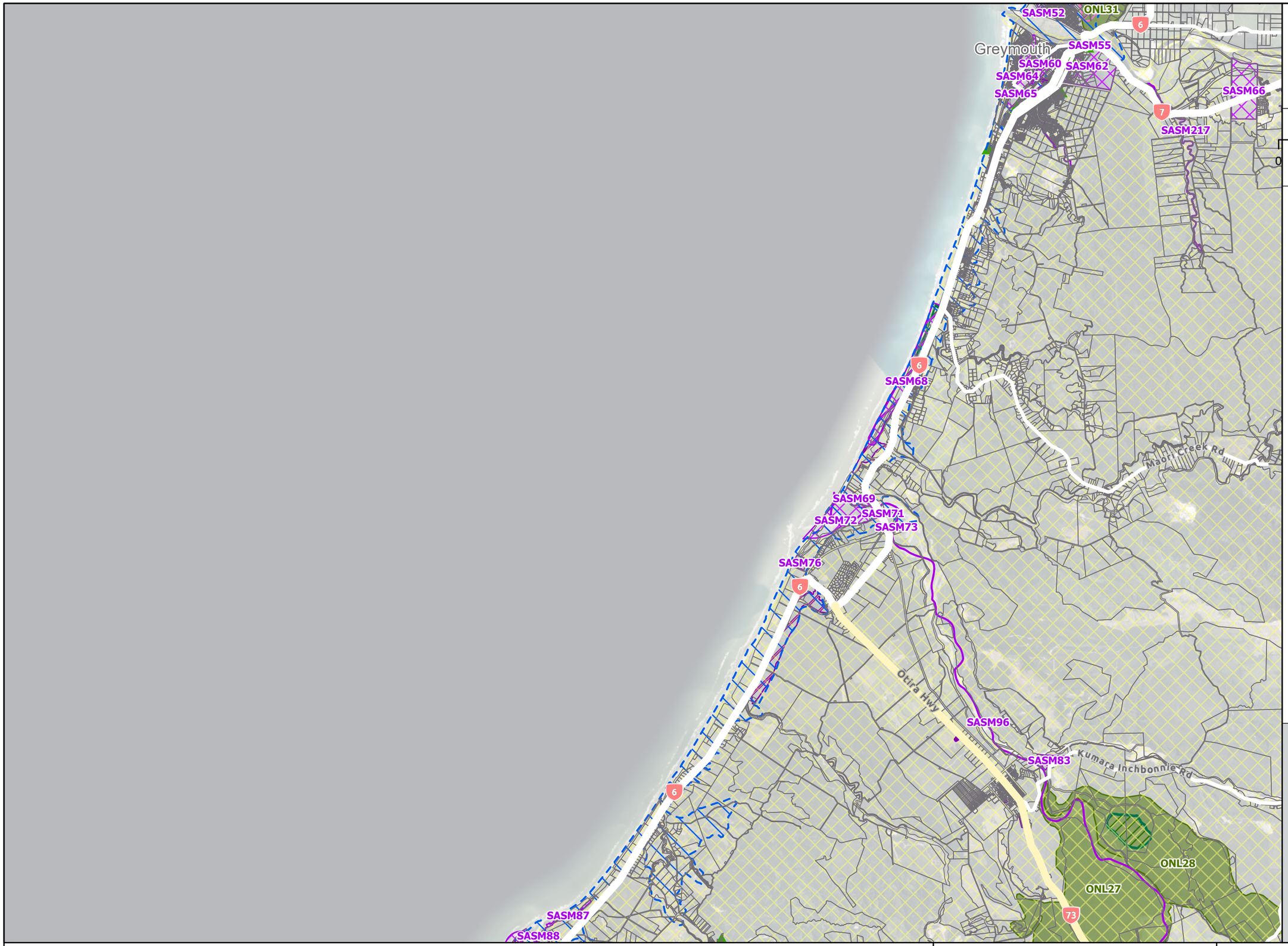

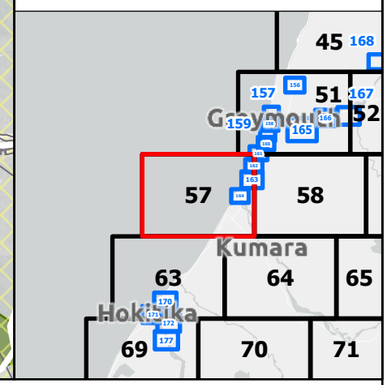

Te Tai o Poutini PLAN

A combined district plan for the West Coast

District Plan Decisions Version
Environmental and Cultural Values

NOTE
Roads carry the same zoning as the adjoining land. If a boundary between zones follows a road, the zone boundary is located on the centreline of the formed road, or where unformed, the centreline of the legal road.

DISCLAIMER
Considerable care has been taken to avoid errors and omissions, and the latest information has been included in these District Plan maps. However, even with the greatest care inaccuracies may occur and therefore the West Coast Regional Council cannot accept any responsibility for such errors and omissions.

58

Westland District

Scale: 1:100,000

0 2.5 5 Kilometers

N

Legend

- Notable Tree
- Archeological Sites
- Historic Heritage Items and Areas
- Sites and Areas of Significance to Maori
- Pounamu Management Area
- Significant Natural Area
- Outstanding Natural Landscape
- Coastal Environment
- High Coastal Natural Character
- Outstanding Coastal Natural Character

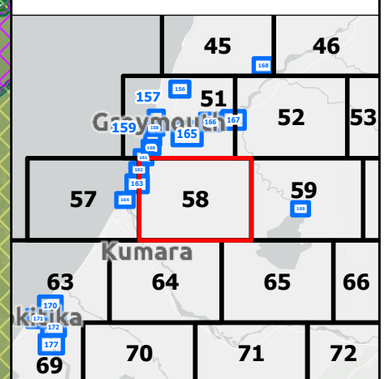

Te Tai o Poutini PLAN

A combined district plan for the West Coast

District Plan Decisions Version
Environmental and Cultural Values

NOTE
Roads carry the same zoning as the adjoining land. If a boundary between zones follows a road, the zone boundary is located on the centreline of the formed road, or where unformed, the centreline of the legal road.

DISCLAIMER
Considerable care has been taken to avoid errors and omissions, and the latest information has been included in these District Plan maps. However, even with the greatest care inaccuracies may occur and therefore the West Coast Regional Council cannot accept any responsibility for such errors and omissions.

63

Westland District

Scale: 1:100,000

0 2.5 5 Kilometers

N

Legend

- Notable Tree
- Archeological Sites
- Historic Heritage Items and Areas
- Sites and Areas of Significance to Maori
- Pounamu Management Area
- Significant Natural Area
- Outstanding Natural Landscape
- Coastal Environment
- High Coastal Natural Character

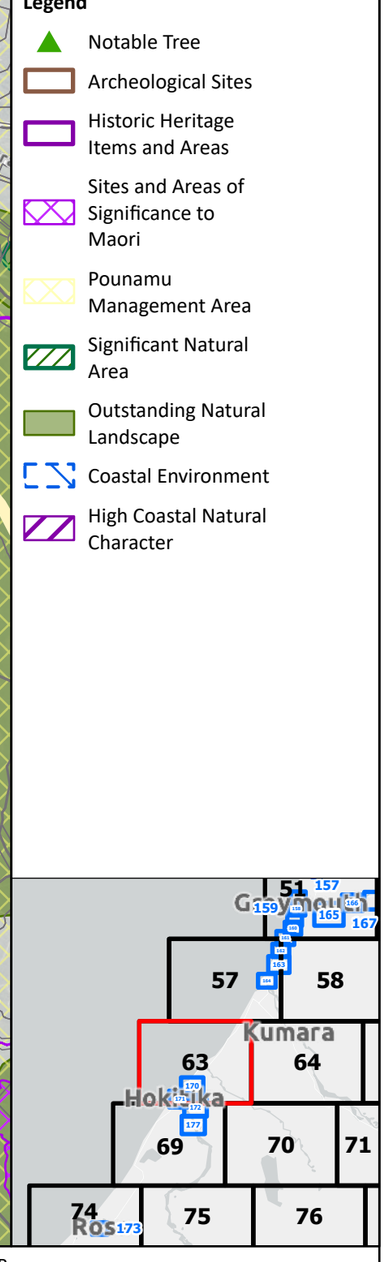

Te Tai o Poutini PLAN

A combined district plan for the West Coast

District Plan Decisions Version
Environmental and Cultural Values

NOTE
Roads carry the same zoning as the adjoining land. If a boundary between zones follows a road, the zone boundary is located on the centreline of the formed road, or where unformed, the centreline of the legal road.

DISCLAIMER
Considerable care has been taken to avoid errors and omissions, and the latest information has been included in these District Plan maps. However, even with the greatest care inaccuracies may occur and therefore the West Coast Regional Council cannot accept any responsibility for such errors and omissions.

64

Westland District

Scale: 1:100,000

0 2.5 5 Kilometers

N

Legend

- Notable Tree
- Archeological Sites
- Historic Heritage Items and Areas
- Sites and Areas of Significance to Maori
- Pounamu Management Area
- Significant Natural Area
- Outstanding Natural Landscape
- Coastal Environment
- High Coastal Natural Character

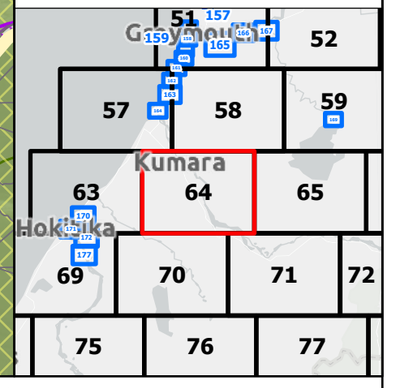

Te Tai o Poutini PLAN

A combined district plan for the West Coast

District Plan Decisions Version
Environmental and Cultural Values

NOTE
Roads carry the same zoning as the adjoining land. If a boundary between zones follows a road, the zone boundary is located on the centreline of the formed road, or where unformed, the centreline of the legal road.

DISCLAIMER
Considerable care has been taken to avoid errors and omissions, and the latest information has been included in these District Plan maps. However, even with the greatest care inaccuracies may occur and therefore the West Coast Regional Council cannot accept any responsibility for such errors and omissions.

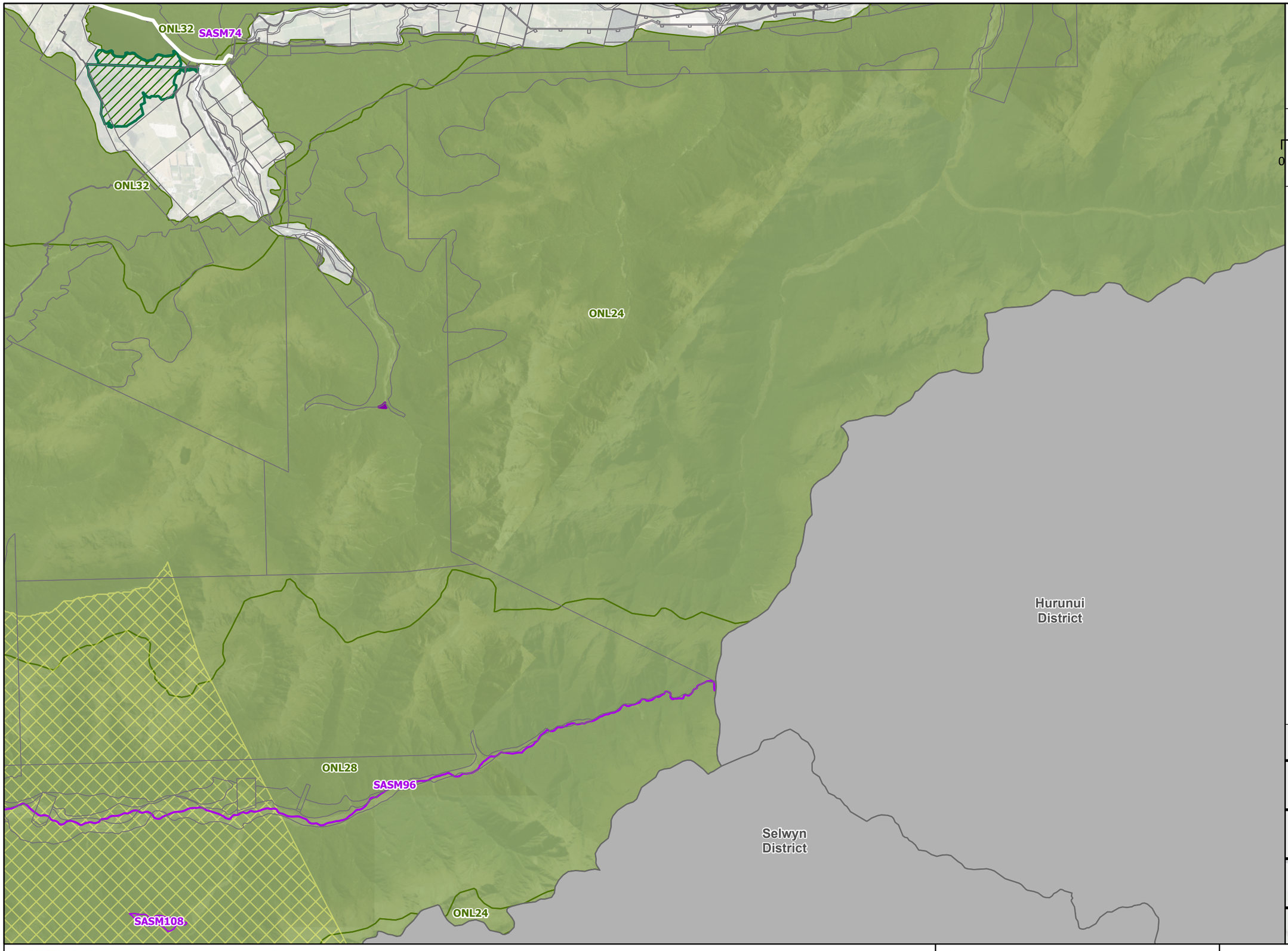

67

Westland District

Scale: 1:100,000

0 2.5 5
Kilometers

N

Legend

- Historic Heritage Items and Areas
- Sites and Areas of Significance to Maori
- Pounamu Management Area
- Significant Natural Area
- Outstanding Natural Landscape

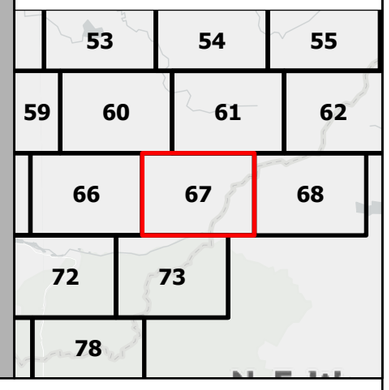

Te Tai o Poutini PLAN

A combined district plan for the West Coast

District Plan Decisions Version
Environmental and Cultural Values

NOTE
Roads carry the same zoning as the adjoining land. If a boundary between zones follows a road, the zone boundary is located on the centreline of the formed road, or where unformed, the centreline of the legal road.

DISCLAIMER
Considerable care has been taken to avoid errors and omissions, and the latest information has been included in these District Plan maps. However, even with the greatest care inaccuracies may occur and therefore the West Coast Regional Council cannot accept any responsibility for such errors and omissions.

69

Westland District

Scale: 1:100,000

0 2.5 5 Kilometers

N

Legend

- Notable Tree
- Historic Heritage Items and Areas
- Sites and Areas of Significance to Maori
- Pounamu Management Area
- Significant Natural Area
- Outstanding Natural Landscape
- Coastal Environment
- High Coastal Natural Character

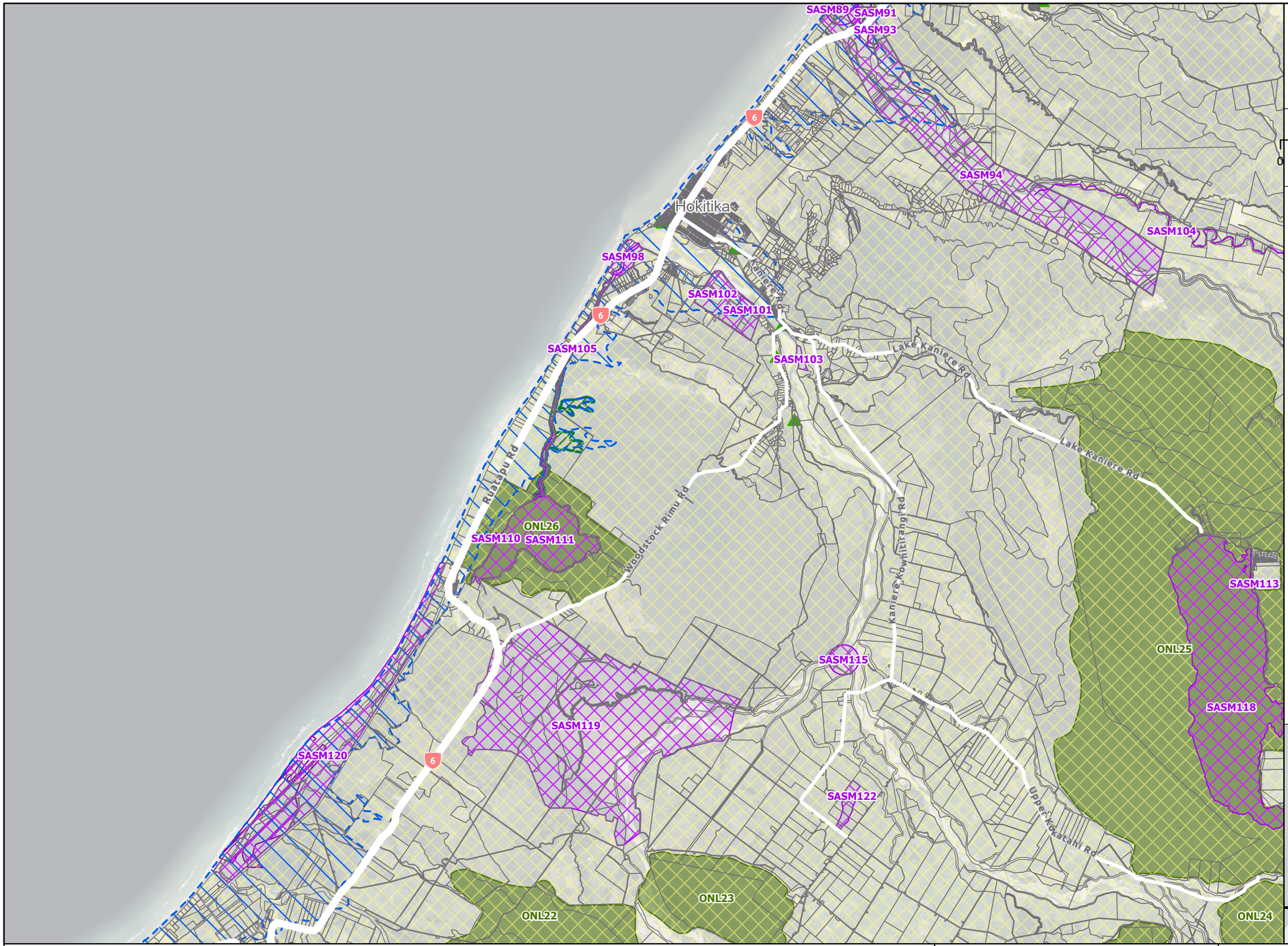

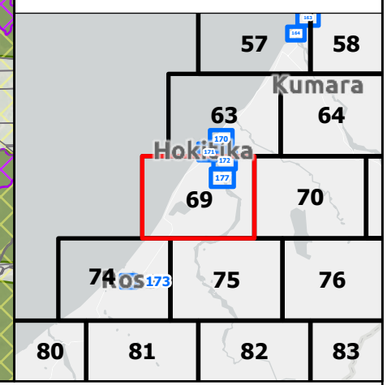

Te Tai o Poutini PLAN

A combined district plan for the West Coast

District Plan Decisions Version
Environmental and Cultural Values

NOTE
Roads carry the same zoning as the adjoining land. If a boundary between zones follows a road, the zone boundary is located on the centreline of the formed road, or where unformed, the centreline of the legal road.

DISCLAIMER
Considerable care has been taken to avoid errors and omissions, and the latest information has been included in these District Plan maps. However, even with the greatest care inaccuracies may occur and therefore the West Coast Regional Council cannot accept any responsibility for such errors and omissions.

70

Westland District

Scale: 1:100,000

0 2.5 5 Kilometers

N

Legend

- Notable Tree
- Historic Heritage Items and Areas
- Sites and Areas of Significance to Maori
- Pounamu Management Area
- Outstanding Natural Landscape
- Coastal Environment
- High Coastal Natural Character

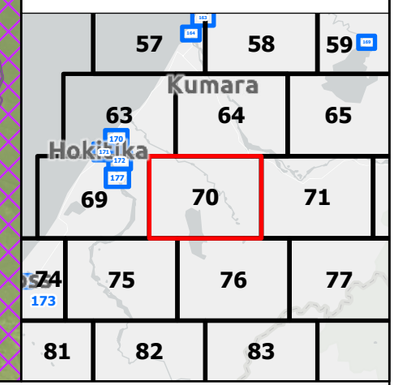

Te Tai o Poutini PLAN

A combined district plan for the West Coast

District Plan Decisions Version
Environmental and Cultural Values

NOTE
Roads carry the same zoning as the adjoining land. If a boundary between zones follows a road, the zone boundary is located on the centreline of the formed road, or where unformed, the centreline of the legal road.

DISCLAIMER
Considerable care has been taken to avoid errors and omissions, and the latest information has been included in these District Plan maps. However, even with the greatest care inaccuracies may occur and therefore the West Coast Regional Council cannot accept any responsibility for such errors and omissions.

71

Westland District

Scale: 1:100,000

0 2.5 5 Kilometers

N

Legend

- Historic Heritage Items and Areas
- Sites and Areas of Significance to Maori
- Pounamu Management Area
- Significant Natural Area
- Outstanding Natural Landscape



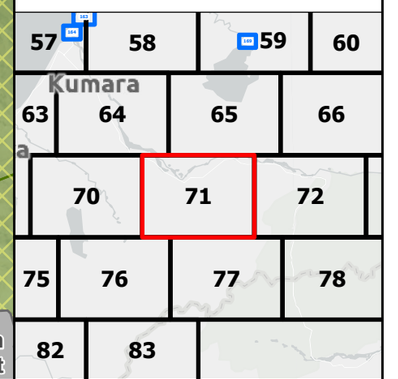

Te Tai o Poutini PLAN

A combined district plan for the West Coast

District Plan Decisions Version
Environmental and Cultural Values

NOTE
Roads carry the same zoning as the adjoining land. If a boundary between zones follows a road, the zone boundary is located on the centreline of the formed road, or where unformed, the centreline of the legal road.

DISCLAIMER
Considerable care has been taken to avoid errors and omissions, and the latest information has been included in these District Plan maps. However, even with the greatest care inaccuracies may occur and therefore the West Coast Regional Council cannot accept any responsibility for such errors and omissions.

72

Westland District

Scale: 1:100,000

0 2.5 5
Kilometers

Legend

- Historic Heritage Items and Areas
- Sites and Areas of Significance to Maori
- Pounamu Management Area
- Significant Natural Area
- Outstanding Natural Landscape

ONL29
ONL24
ONL28
ONL27
ONL28
ONL24
SASM218
SASM97
SASM99
SASM100
SASM96
SASM106
SASM108
SASM114
SASM121
73
Ōtira Hwy
Selwyn District

58 59 60 61
64 65 66 67
71 72 73
76 77 78
83

Te Tai o Poutini PLAN
A combined district plan for the West Coast

District Plan Decisions Version
Environmental and Cultural Values

NOTE
Roads carry the same zoning as the adjoining land. If a boundary between zones follows a road, the zone boundary is located on the centreline of the formed road, or where unformed, the centreline of the legal road.

DISCLAIMER
Considerable care has been taken to avoid errors and omissions, and the latest information has been included in these District Plan maps. However, even with the greatest care inaccuracies may occur and therefore the West Coast Regional Council cannot accept any responsibility for such errors and omissions.

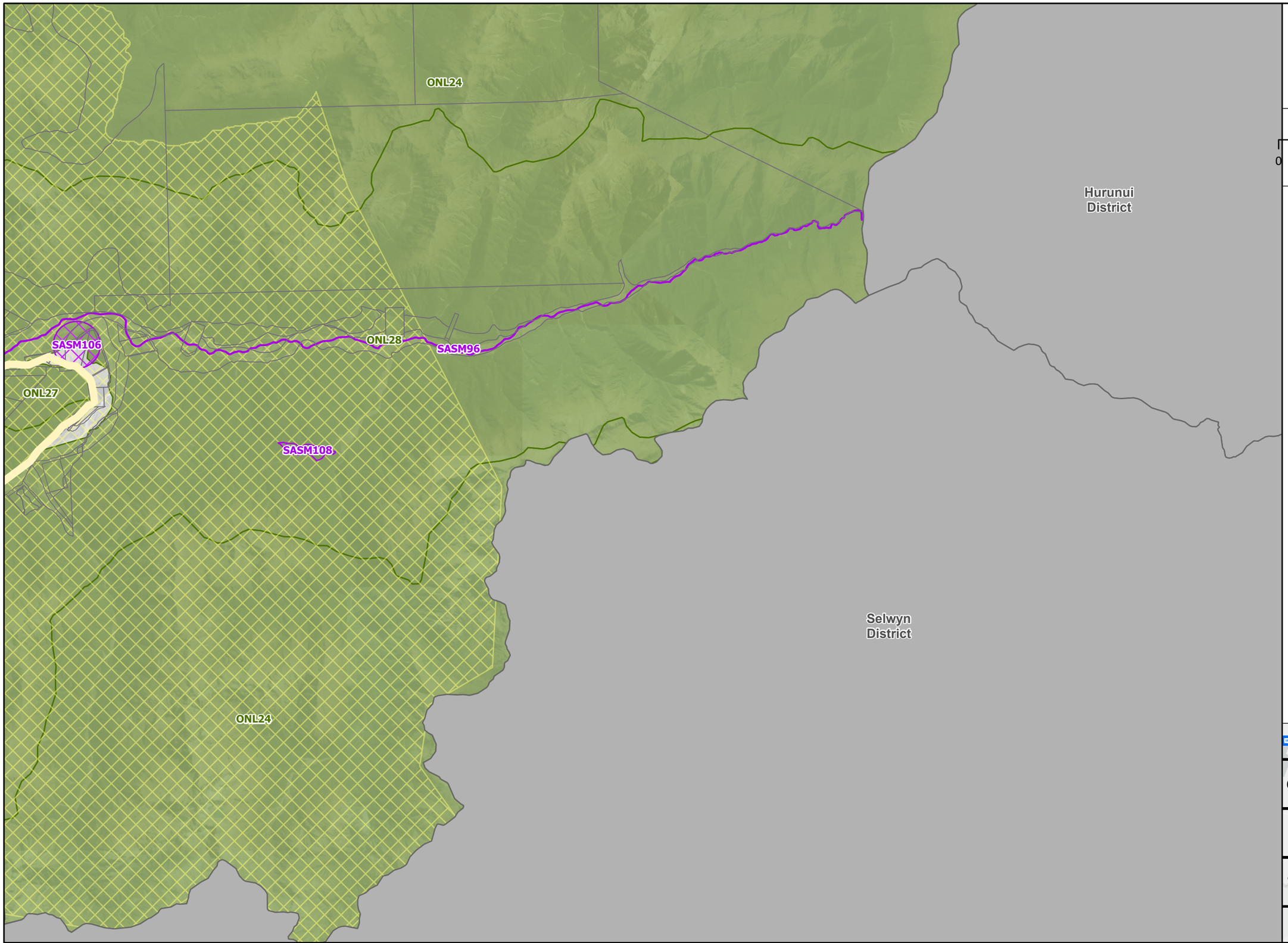

73

Westland District

Scale: 1:100,000

0 2.5 5
Kilometers

N

Legend

- Sites and Areas of Significance to Maori
- Pounamu Management Area
- Outstanding Natural Landscape

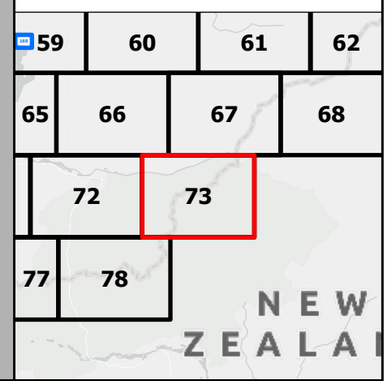

Te Tai o Poutini PLAN

A combined district plan for the West Coast

District Plan Decisions Version
Environmental and Cultural Values

NOTE
Roads carry the same zoning as the adjoining land. If a boundary between zones follows a road, the zone boundary is located on the centreline of the formed road, or where unformed, the centreline of the legal road.

DISCLAIMER
Considerable care has been taken to avoid errors and omissions, and the latest information has been included in these District Plan maps. However, even with the greatest care inaccuracies may occur and therefore the West Coast Regional Council cannot accept any responsibility for such errors and omissions.

74

Westland District

Scale: 1:100,000

0 2.5 5 Kilometers

N

Legend

- Historic Heritage Items and Areas
- Sites and Areas of Significance to Maori
- Pounamu Management Area
- Significant Natural Area
- Outstanding Natural Landscape
- Outstanding Natural Feature
- Coastal Environment
- High Coastal Natural Character
- Outstanding Coastal Natural Character

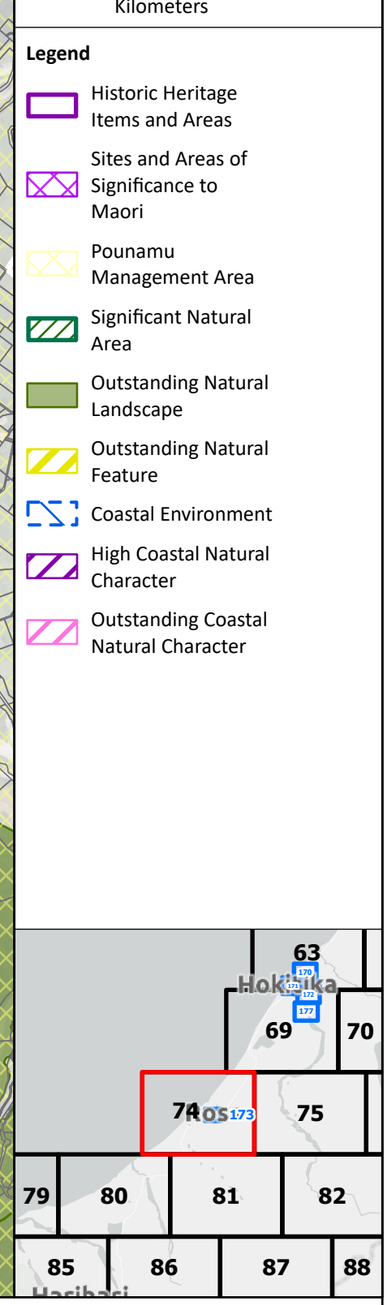

Te Tai o Poutini PLAN

A combined district plan for the West Coast

District Plan Decisions Version
Environmental and Cultural Values

NOTE
Roads carry the same zoning as the adjoining land. If a boundary between zones follows a road, the zone boundary is located on the centreline of the formed road, or where unformed, the centreline of the legal road.

DISCLAIMER
Considerable care has been taken to avoid errors and omissions, and the latest information has been included in these District Plan maps. However, even with the greatest care inaccuracies may occur and therefore the West Coast Regional Council cannot accept any responsibility for such errors and omissions.

75

Westland District

Scale: 1:100,000

0 2.5 5 Kilometers

N

Legend

- Historic Heritage Items and Areas
- Sites and Areas of Significance to Maori
- Pounamu Management Area
- Significant Natural Area
- Outstanding Natural Landscape
- Outstanding Natural Feature
- Coastal Environment
- High Coastal Natural Character

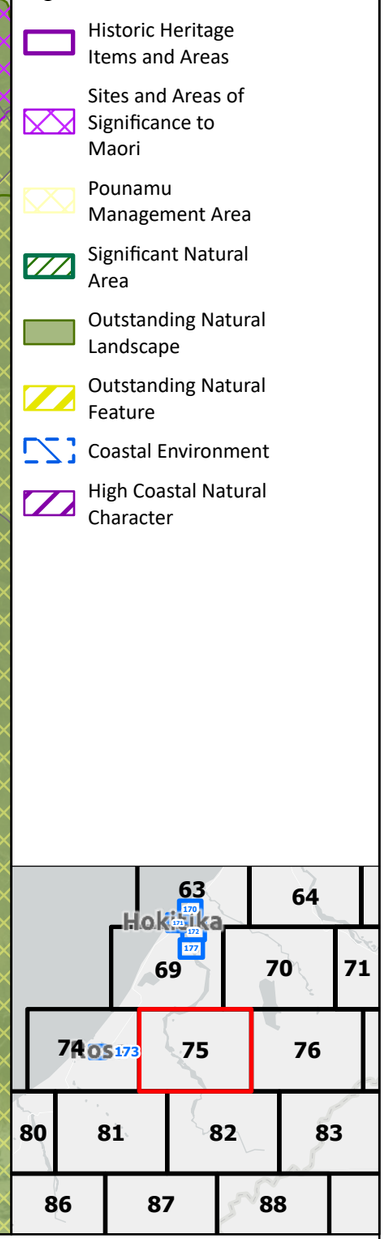

Te Tai o Poutini PLAN

A combined district plan for the West Coast

District Plan Decisions Version
Environmental and Cultural Values

NOTE
Roads carry the same zoning as the adjoining land. If a boundary between zones follows a road, the zone boundary is located on the centreline of the formed road, or where unformed, the centreline of the legal road.

DISCLAIMER
Considerable care has been taken to avoid errors and omissions, and the latest information has been included in these District Plan maps. However, even with the greatest care inaccuracies may occur and therefore the West Coast Regional Council cannot accept any responsibility for such errors and omissions.

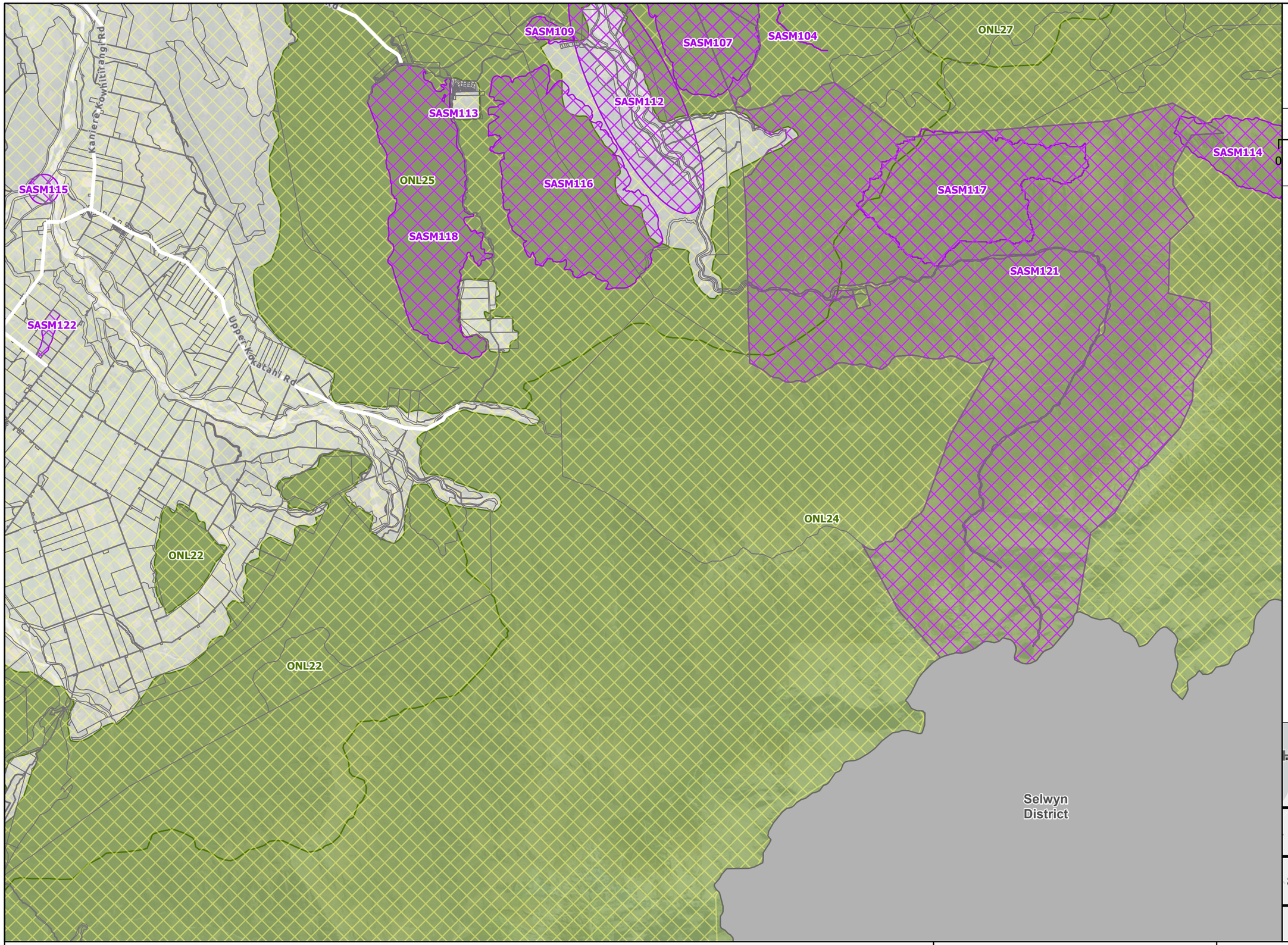

76

Westland District

Scale: 1:100,000

2.5 Kilometers

0 5

N

Legend

- Sites and Areas of Significance to Maori
- Pounamu Management Area
- Outstanding Natural Landscape

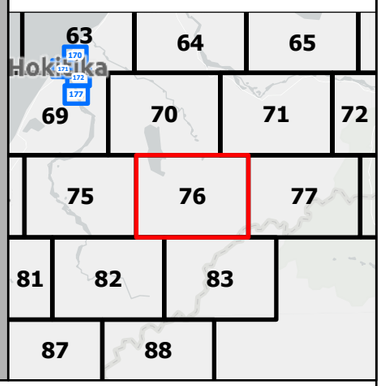

Te Tai o Poutini PLAN

A combined district plan for the West Coast

District Plan Decisions Version
Environmental and Cultural Values

NOTE
Roads carry the same zoning as the adjoining land. If a boundary between zones follows a road, the zone boundary is located on the centreline of the formed road, or where unformed, the centreline of the legal road.

DISCLAIMER
Considerable care has been taken to avoid errors and omissions, and the latest information has been included in these District Plan maps. However, even with the greatest care inaccuracies may occur and therefore the West Coast Regional Council cannot accept any responsibility for such errors and omissions.

77

Westland District

Scale: 1:100,000

0 2.5 5
Kilometers

N

Legend

- Sites and Areas of Significance to Maori
- Pounamu Management Area
- Outstanding Natural Landscape

SASM107
SASM104
ONL27
ONL25
SASM112
SASM114
SASM117
SASM121
ONL24
ONL28
73
Otira Hwy
Selwyn District

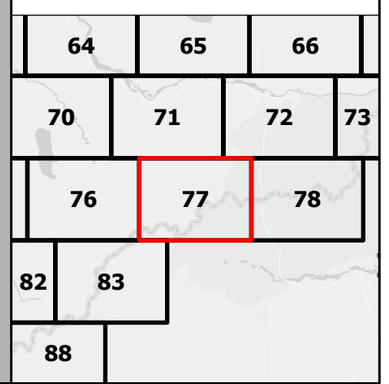

Te Tai o Poutini PLAN
A combined district plan for the West Coast

District Plan Decisions Version
Environmental and Cultural Values

NOTE
Roads carry the same zoning as the adjoining land. If a boundary between zones follows a road, the zone boundary is located on the centreline of the formed road, or where unformed, the centreline of the legal road.

DISCLAIMER
Considerable care has been taken to avoid errors and omissions, and the latest information has been included in these District Plan maps. However, even with the greatest care inaccuracies may occur and therefore the West Coast Regional Council cannot accept any responsibility for such errors and omissions.

78

Westland District

Scale: 1:100,000

0 2.5 5 Kilometers

N

Legend

- Sites and Areas of Significance to Maori
- Pounamu Management Area
- Outstanding Natural Landscape

SASM114

ONL28

ONL24

73

Arthur's Pass Hwy

Selwyn District

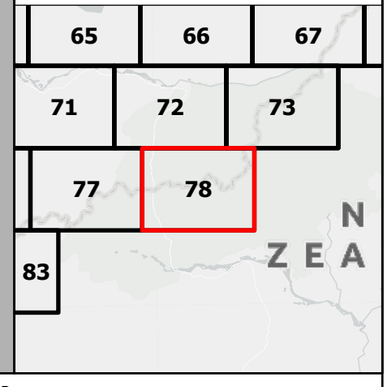

Te Tai o Poutini PLAN

A combined district plan for the West Coast

District Plan Decisions Version
Environmental and Cultural Values

NOTE
Roads carry the same zoning as the adjoining land. If a boundary between zones follows a road, the zone boundary is located on the centreline of the formed road, or where unformed, the centreline of the legal road.

DISCLAIMER
Considerable care has been taken to avoid errors and omissions, and the latest information has been included in these District Plan maps. However, even with the greatest care inaccuracies may occur and therefore the West Coast Regional Council cannot accept any responsibility for such errors and omissions.

79

Westland District

Scale: 1:100,000

0 2.5 5
Kilometers

N

Legend

- Historic Heritage Items and Areas
- Sites and Areas of Significance to Maori
- Pounamu Management Area
- Outstanding Natural Landscape
- Coastal Environment
- High Coastal Natural Character
- Outstanding Coastal Natural Character

ONL20
ONL17
SASM125
ONL21
SASM126
ONL19
SASM127

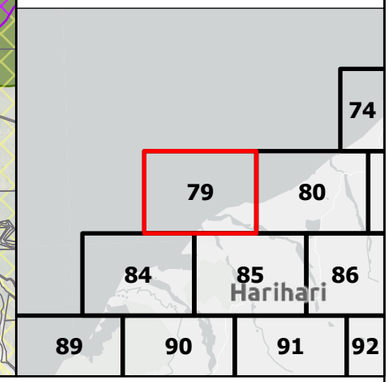

Te Tai o Poutini PLAN
A combined district plan for the West Coast

District Plan Decisions Version
Environmental and Cultural Values

NOTE
Roads carry the same zoning as the adjoining land. If a boundary between zones follows a road, the zone boundary is located on the centreline of the formed road, or where unformed, the centreline of the legal road.

DISCLAIMER
Considerable care has been taken to avoid errors and omissions, and the latest information has been included in these District Plan maps. However, even with the greatest care inaccuracies may occur and therefore the West Coast Regional Council cannot accept any responsibility for such errors and omissions.

80

Westland District

Scale: 1:100,000

0 2.5 5 Kilometers

N

Legend

- Notable Tree
- Historic Heritage Items and Areas
- Sites and Areas of Significance to Maori
- Pounamu Management Area
- Significant Natural Area
- Outstanding Natural Landscape
- Coastal Environment
- High Coastal Natural Character
- Outstanding Coastal Natural Character

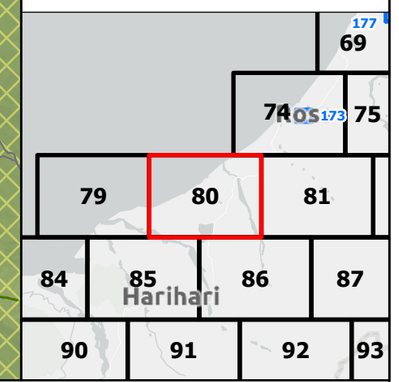

Te Tai o Poutini PLAN

A combined district plan for the West Coast

District Plan Decisions Version
Environmental and Cultural Values

NOTE
Roads carry the same zoning as the adjoining land. If a boundary between zones follows a road, the zone boundary is located on the centreline of the formed road, or where unformed, the centreline of the legal road.

DISCLAIMER
Considerable care has been taken to avoid errors and omissions, and the latest information has been included in these District Plan maps. However, even with the greatest care inaccuracies may occur and therefore the West Coast Regional Council cannot accept any responsibility for such errors and omissions.

81

Westland District

Scale: 1:100,000

0 2.5 5 Kilometers

N

Legend

- Notable Tree
- Historic Heritage Items and Areas
- Sites and Areas of Significance to Maori
- Pounamu Management Area
- Significant Natural Area
- Outstanding Natural Landscape
- Outstanding Natural Feature
- Coastal Environment
- High Coastal Natural Character
- Outstanding Coastal Natural Character

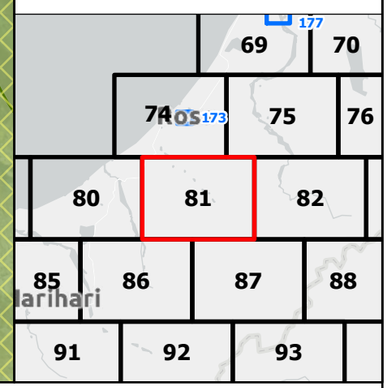

Te Tai o Poutini PLAN

A combined district plan for the West Coast

District Plan Decisions Version
Environmental and Cultural Values

NOTE
Roads carry the same zoning as the adjoining land. If a boundary between zones follows a road, the zone boundary is located on the centreline of the formed road, or where unformed, the centreline of the legal road.

DISCLAIMER
Considerable care has been taken to avoid errors and omissions, and the latest information has been included in these District Plan maps. However, even with the greatest care inaccuracies may occur and therefore the West Coast Regional Council cannot accept any responsibility for such errors and omissions.

82

Westland District

Scale: 1:100,000

0 2.5 5
Kilometers

N

Legend

- Pounamu Management Area
- Outstanding Natural Landscape
- Outstanding Natural Feature

ONL23
ONL22
ONL22
ONF12
ONF11
ONL24
ONL18
Selwyn District
Ashburton District

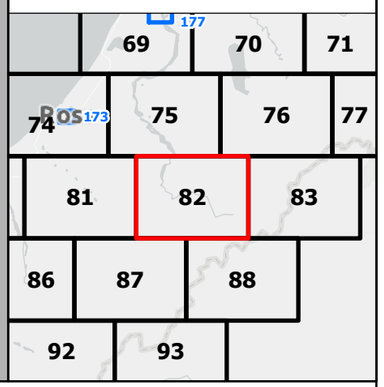

Te Tai o Poutini PLAN
A combined district plan for the West Coast

District Plan Decisions Version
Environmental and Cultural Values

NOTE
Roads carry the same zoning as the adjoining land. If a boundary between zones follows a road, the zone boundary is located on the centreline of the formed road, or where unformed, the centreline of the legal road.

DISCLAIMER
Considerable care has been taken to avoid errors and omissions, and the latest information has been included in these District Plan maps. However, even with the greatest care inaccuracies may occur and therefore the West Coast Regional Council cannot accept any responsibility for such errors and omissions.

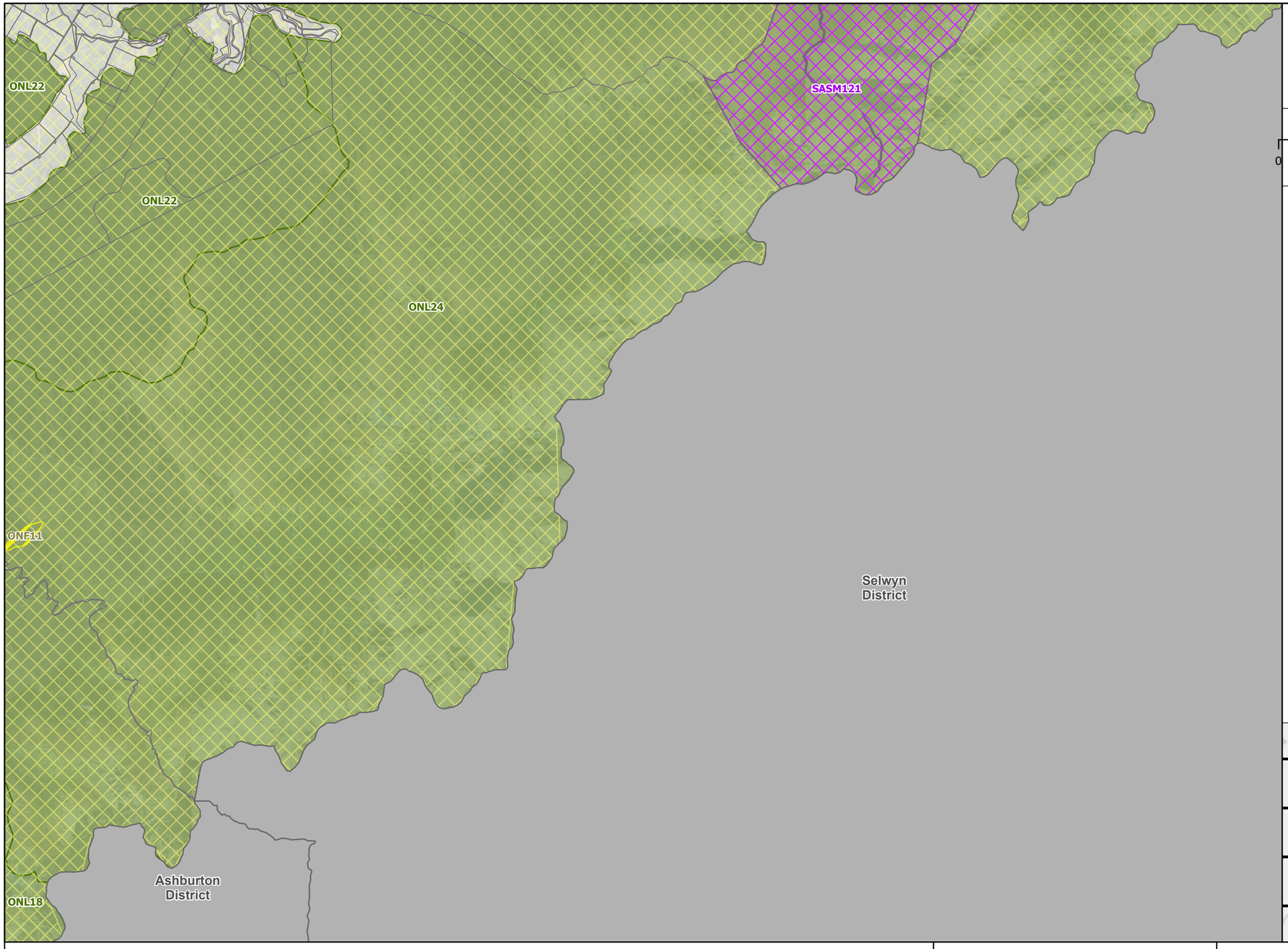

83

Westland District

Scale: 1:100,000

0 2.5 5 Kilometers

N

Legend

- Sites and Areas of Significance to Maori
- Pounamu Management Area
- Outstanding Natural Landscape
- Outstanding Natural Feature

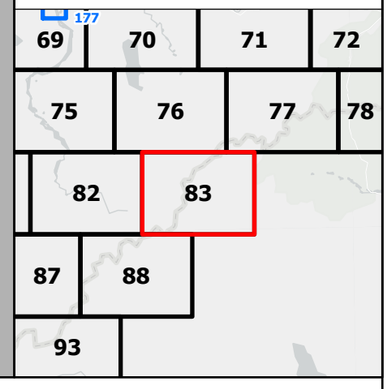

Te Tai o Poutini PLAN

A combined district plan for the West Coast

District Plan Decisions Version
Environmental and Cultural Values

NOTE
Roads carry the same zoning as the adjoining land. If a boundary between zones follows a road, the zone boundary is located on the centreline of the formed road, or where unformed, the centreline of the legal road.

DISCLAIMER
Considerable care has been taken to avoid errors and omissions, and the latest information has been included in these District Plan maps. However, even with the greatest care inaccuracies may occur and therefore the West Coast Regional Council cannot accept any responsibility for such errors and omissions.

84

Westland District

Scale: 1:100,000

0 2.5 5 Kilometers

N

Legend

- Historic Heritage Items and Areas
- Sites and Areas of Significance to Maori
- Pounamu Management Area
- Significant Natural Area
- Outstanding Natural Landscape
- Coastal Environment
- High Coastal Natural Character
- Outstanding Coastal Natural Character

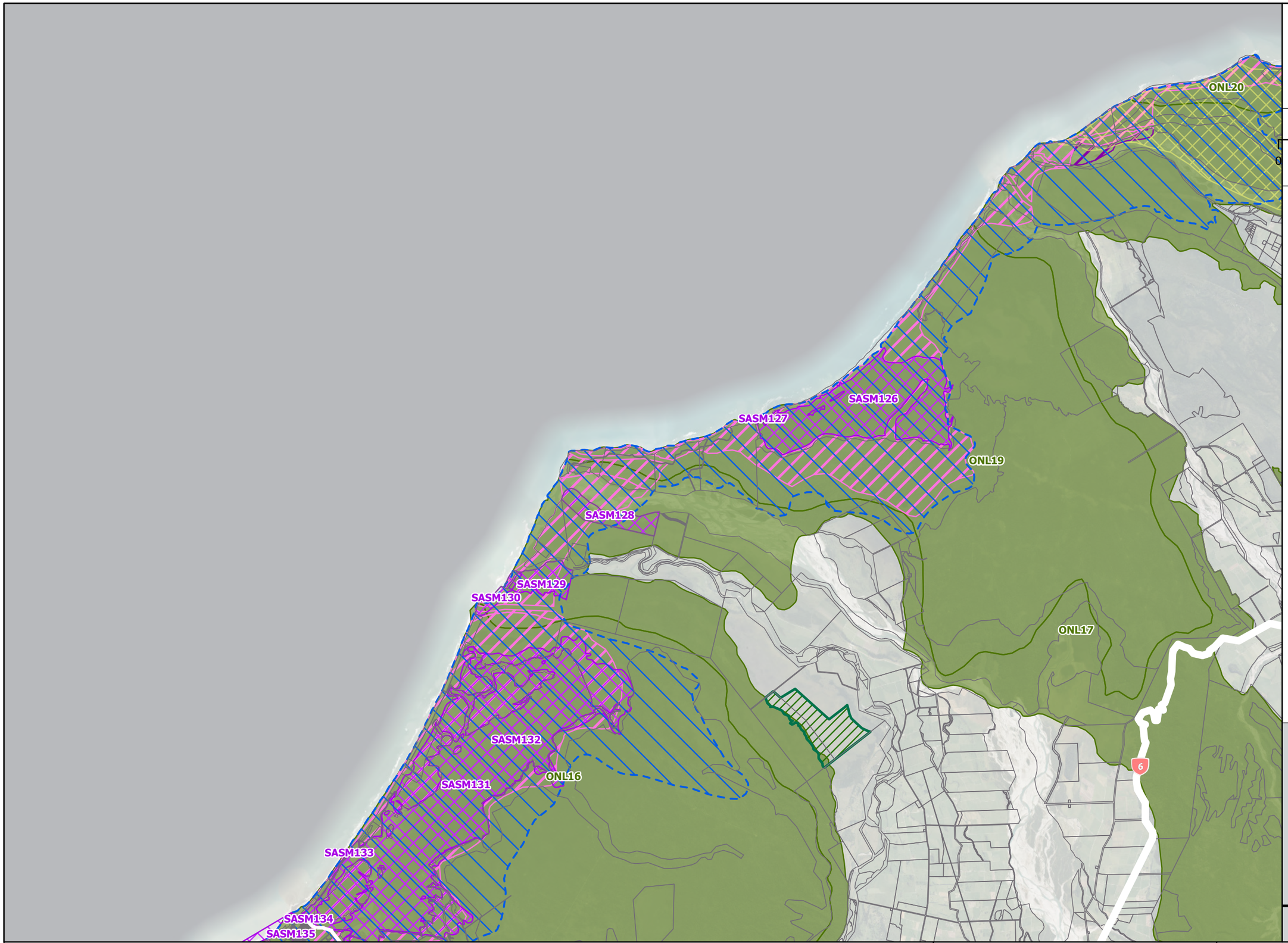

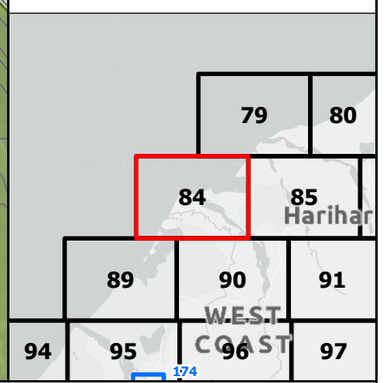

Te Tai o Poutini PLAN

A combined district plan for the West Coast

District Plan Decisions Version
Environmental and Cultural Values

NOTE
Roads carry the same zoning as the adjoining land. If a boundary between zones follows a road, the zone boundary is located on the centreline of the formed road, or where unformed, the centreline of the legal road.

DISCLAIMER
Considerable care has been taken to avoid errors and omissions, and the latest information has been included in these District Plan maps. However, even with the greatest care inaccuracies may occur and therefore the West Coast Regional Council cannot accept any responsibility for such errors and omissions.

85

Westland District

Scale: 1:100,000

0 2.5 5 Kilometers

N

Legend

- Historic Heritage Items and Areas
- Sites and Areas of Significance to Maori
- Pounamu Management Area
- Significant Natural Area
- Outstanding Natural Landscape
- Coastal Environment
- High Coastal Natural Character
- Outstanding Coastal Natural Character

ONL20
SASM125
ONL21
ONL22
SASM126
SASM127
ONL19
ONL17
ONL16
ONL18
6

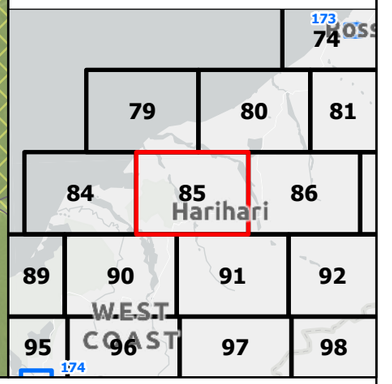

Te Tai o Poutini PLAN

A combined district plan for the West Coast

District Plan Decisions Version
Environmental and Cultural Values

NOTE
Roads carry the same zoning as the adjoining land. If a boundary between zones follows a road, the zone boundary is located on the centreline of the formed road, or where unformed, the centreline of the legal road.

DISCLAIMER
Considerable care has been taken to avoid errors and omissions, and the latest information has been included in these District Plan maps. However, even with the greatest care inaccuracies may occur and therefore the West Coast Regional Council cannot accept any responsibility for such errors and omissions.

86

Westland District

Scale: 1:100,000

0 2.5 5 Kilometers

N

Legend

- Notable Tree
- Historic Heritage Items and Areas
- Sites and Areas of Significance to Maori
- Pounamu Management Area
- Outstanding Natural Landscape
- Outstanding Natural Feature
- Coastal Environment
- Outstanding Coastal Natural Character

ONF12
ONL20
SASM125
ONL21
ONL22
ONL18
ONL17
6
Ashburton District

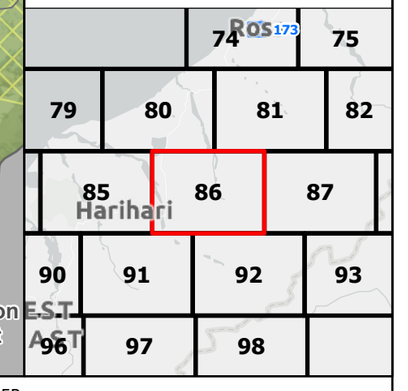

Te Tai o Poutini PLAN
A combined district plan for the West Coast

District Plan Decisions Version
Environmental and Cultural Values

NOTE
Roads carry the same zoning as the adjoining land. If a boundary between zones follows a road, the zone boundary is located on the centreline of the formed road, or where unformed, the centreline of the legal road.

DISCLAIMER
Considerable care has been taken to avoid errors and omissions, and the latest information has been included in these District Plan maps. However, even with the greatest care inaccuracies may occur and therefore the West Coast Regional Council cannot accept any responsibility for such errors and omissions.

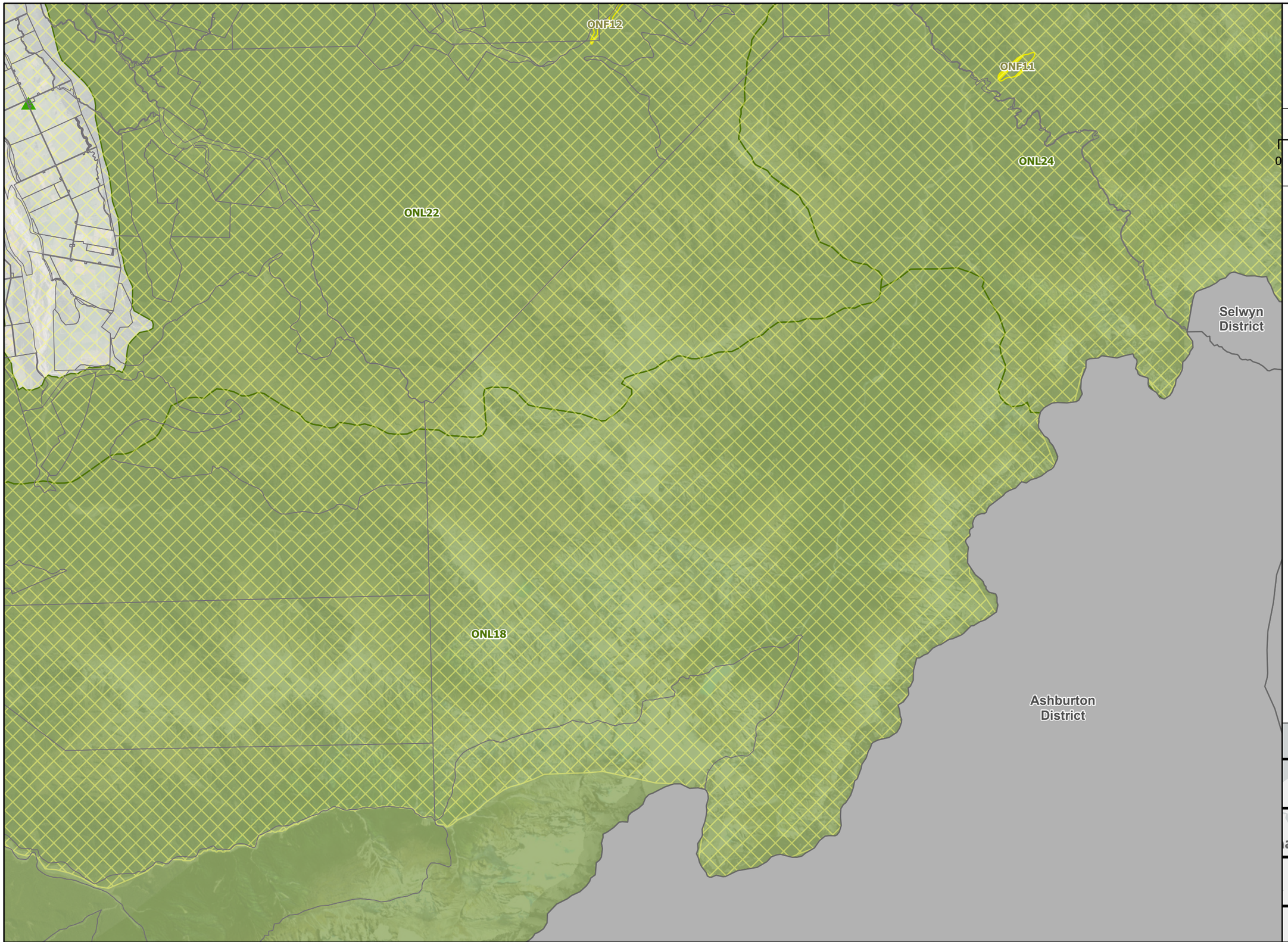

87

Westland District

Scale: 1:100,000

0 2.5 5
Kilometers

N

Legend

- Notable Tree
- Pounamu Management Area
- Outstanding Natural Landscape
- Outstanding Natural Feature

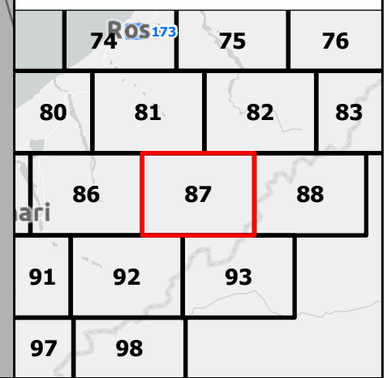

Te Tai o Poutini PLAN

A combined district plan for the West Coast

District Plan Decisions Version
Environmental and Cultural Values

NOTE
Roads carry the same zoning as the adjoining land. If a boundary between zones follows a road, the zone boundary is located on the centreline of the formed road, or where unformed, the centreline of the legal road.

DISCLAIMER
Considerable care has been taken to avoid errors and omissions, and the latest information has been included in these District Plan maps. However, even with the greatest care inaccuracies may occur and therefore the West Coast Regional Council cannot accept any responsibility for such errors and omissions.

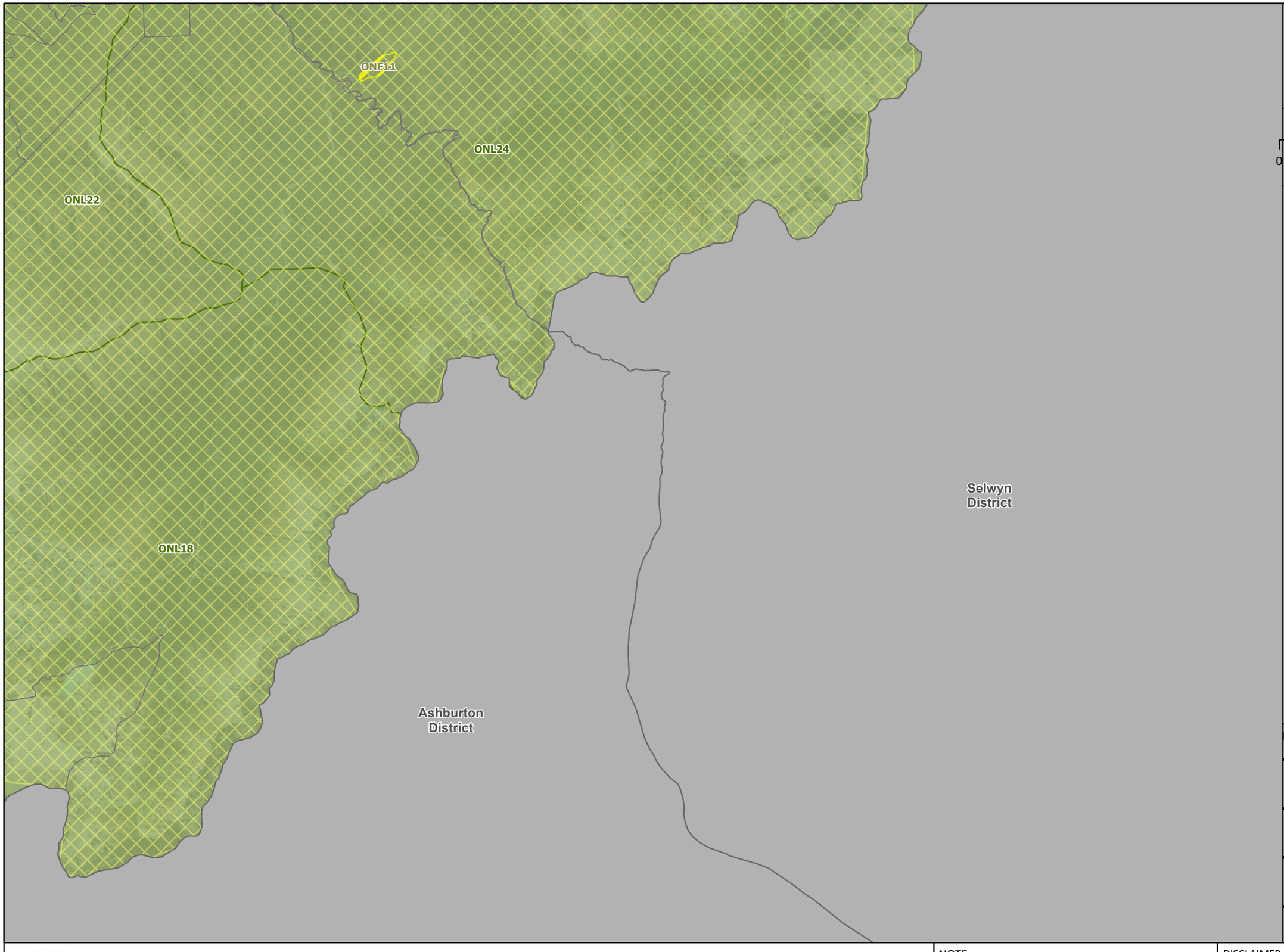

88

Westland District

Scale: 1:100,000

0 2.5 5 Kilometers

N

Legend

- Pounamu Management Area
- Outstanding Natural Landscape
- Outstanding Natural Feature

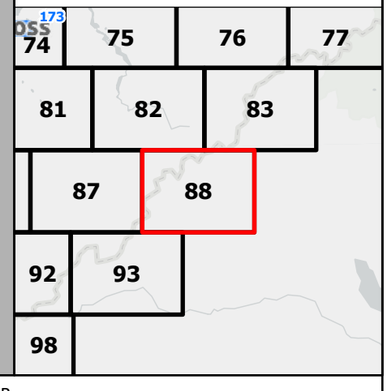

Te Tai o Poutini PLAN

A combined district plan for the West Coast

District Plan Decisions Version
Environmental and Cultural Values

NOTE
Roads carry the same zoning as the adjoining land. If a boundary between zones follows a road, the zone boundary is located on the centreline of the formed road, or where unformed, the centreline of the legal road.

DISCLAIMER
Considerable care has been taken to avoid errors and omissions, and the latest information has been included in these District Plan maps. However, even with the greatest care inaccuracies may occur and therefore the West Coast Regional Council cannot accept any responsibility for such errors and omissions.

89

Westland District

Scale: 1:100,000

0 2.5 5 Kilometers

N

Legend

- Historic Heritage Items and Areas
- Sites and Areas of Significance to Maori
- Significant Natural Area
- Outstanding Natural Landscape
- Outstanding Natural Feature
- Coastal Environment
- Outstanding Coastal Natural Character

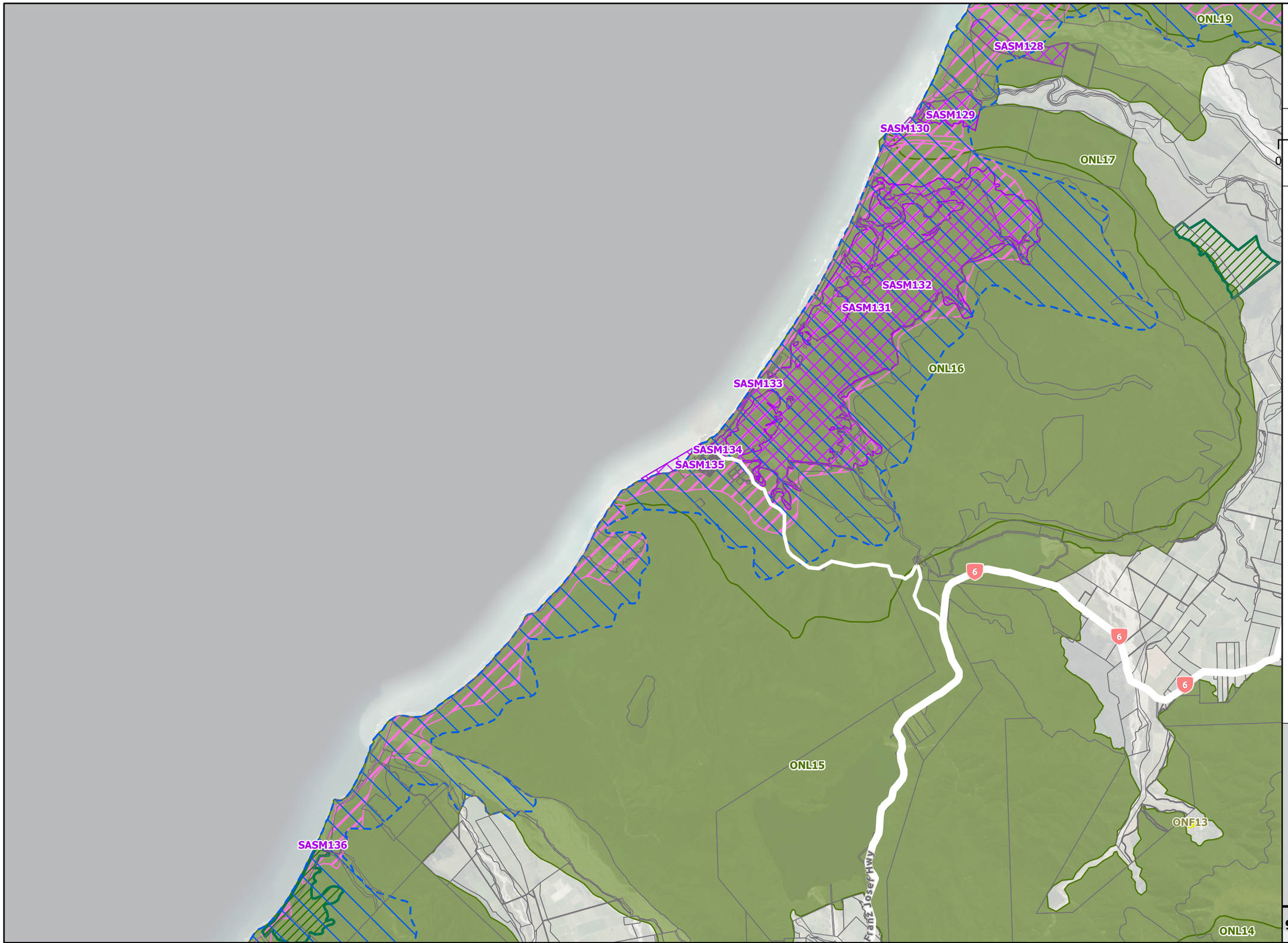

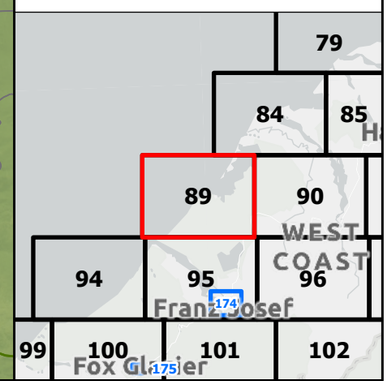

Te Tai o Poutini PLAN

A combined district plan for the West Coast

District Plan Decisions Version
Environmental and Cultural Values

NOTE
Roads carry the same zoning as the adjoining land. If a boundary between zones follows a road, the zone boundary is located on the centreline of the formed road, or where unformed, the centreline of the legal road.

DISCLAIMER
Considerable care has been taken to avoid errors and omissions, and the latest information has been included in these District Plan maps. However, even with the greatest care inaccuracies may occur and therefore the West Coast Regional Council cannot accept any responsibility for such errors and omissions.

90

Westland District

Scale: 1:100,000

0 2.5 5 Kilometers

N

Legend

- Historic Heritage Items and Areas
- Sites and Areas of Significance to Maori
- Significant Natural Area
- Outstanding Natural Landscape
- Outstanding Natural Feature
- Coastal Environment
- Outstanding Coastal Natural Character

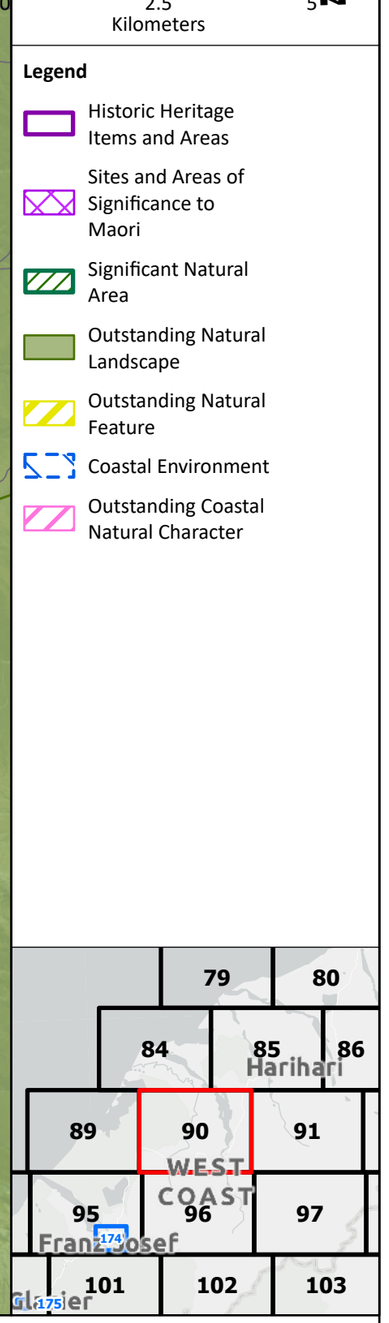

SASM128
SASM129
SASM130
SASM132
SASM131
SASM133
SASM134
SASM135
ONL19
ONL17
ONL16
ONL15
ONL18
ONF13
ONL14
Whataroa
6
Franz Josef Hwy

Te Tai o Poutini PLAN

A combined district plan for the West Coast

District Plan Decisions Version
Environmental and Cultural Values

NOTE
Roads carry the same zoning as the adjoining land. If a boundary between zones follows a road, the zone boundary is located on the centreline of the formed road, or where unformed, the centreline of the legal road.

DISCLAIMER
Considerable care has been taken to avoid errors and omissions, and the latest information has been included in these District Plan maps. However, even with the greatest care inaccuracies may occur and therefore the West Coast Regional Council cannot accept any responsibility for such errors and omissions.

91

Westland District

Scale: 1:100,000

0 2.5 5 Kilometers

N

Legend

- Historic Heritage Items and Areas
- Pounamu Management Area
- Outstanding Natural Landscape
- Coastal Environment
- Outstanding Coastal Natural Character



ONL19 ONL22 ONL17 ONL18 ONL15 ONL14

Whataroa

Ashburton District

Te Tai o Poutini PLAN

A combined district plan for the West Coast

District Plan Decisions Version
Environmental and Cultural Values

NOTE
Roads carry the same zoning as the adjoining land. If a boundary between zones follows a road, the zone boundary is located on the centreline of the formed road, or where unformed, the centreline of the legal road.

DISCLAIMER
Considerable care has been taken to avoid errors and omissions, and the latest information has been included in these District Plan maps. However, even with the greatest care inaccuracies may occur and therefore the West Coast Regional Council cannot accept any responsibility for such errors and omissions.

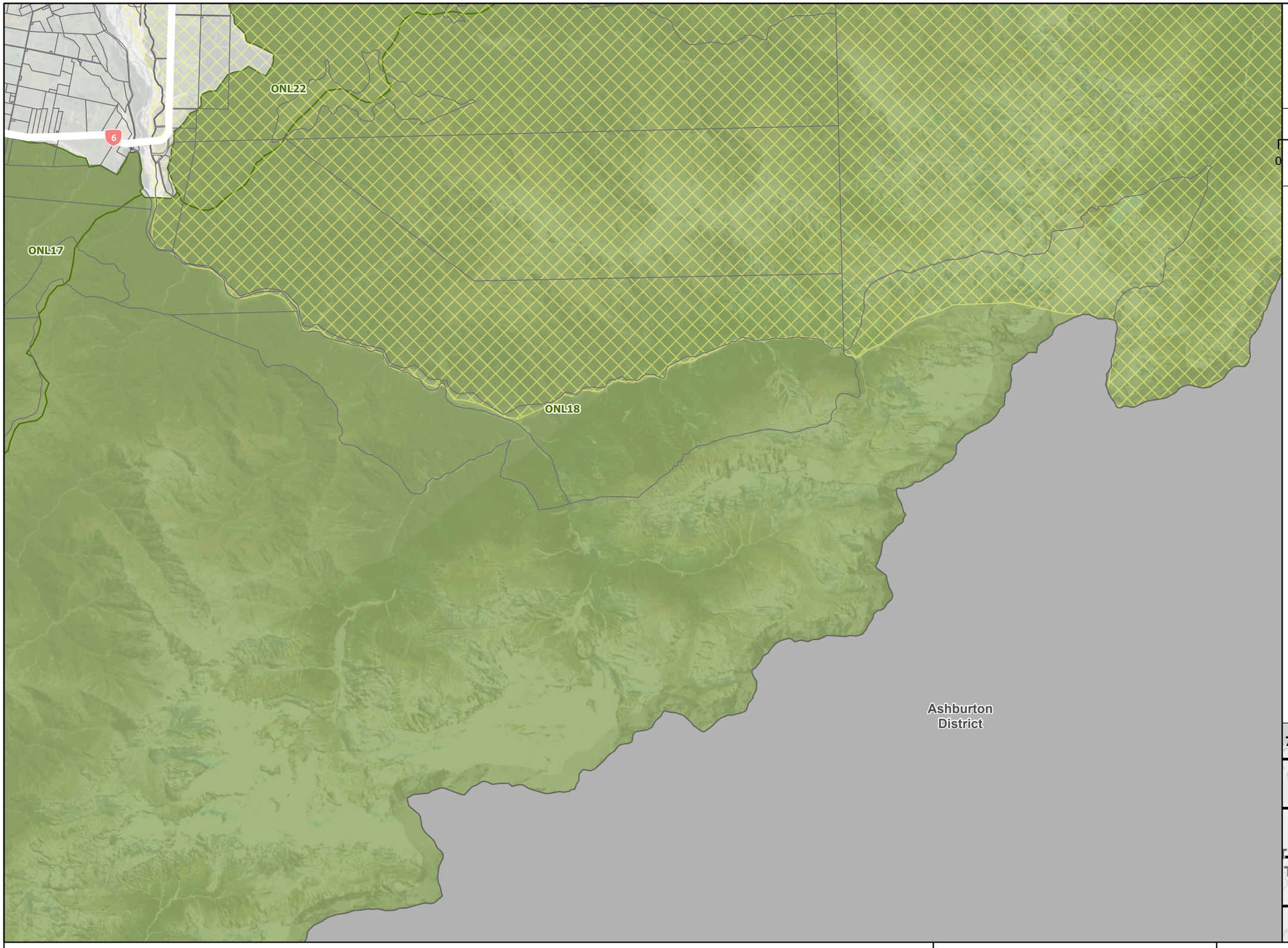

92

Westland District

Scale: 1:100,000

0 2.5 5
Kilometers

N

Legend

- Historic Heritage Items and Areas
- Pounamu Management Area
- Outstanding Natural Landscape

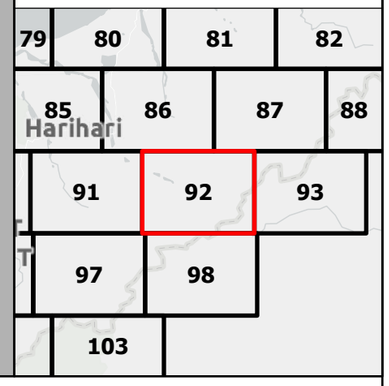

Te Tai o Poutini PLAN

A combined district plan for the West Coast

District Plan Decisions Version
Environmental and Cultural Values

NOTE
Roads carry the same zoning as the adjoining land. If a boundary between zones follows a road, the zone boundary is located on the centreline of the formed road, or where unformed, the centreline of the legal road.

DISCLAIMER
Considerable care has been taken to avoid errors and omissions, and the latest information has been included in these District Plan maps. However, even with the greatest care inaccuracies may occur and therefore the West Coast Regional Council cannot accept any responsibility for such errors and omissions.

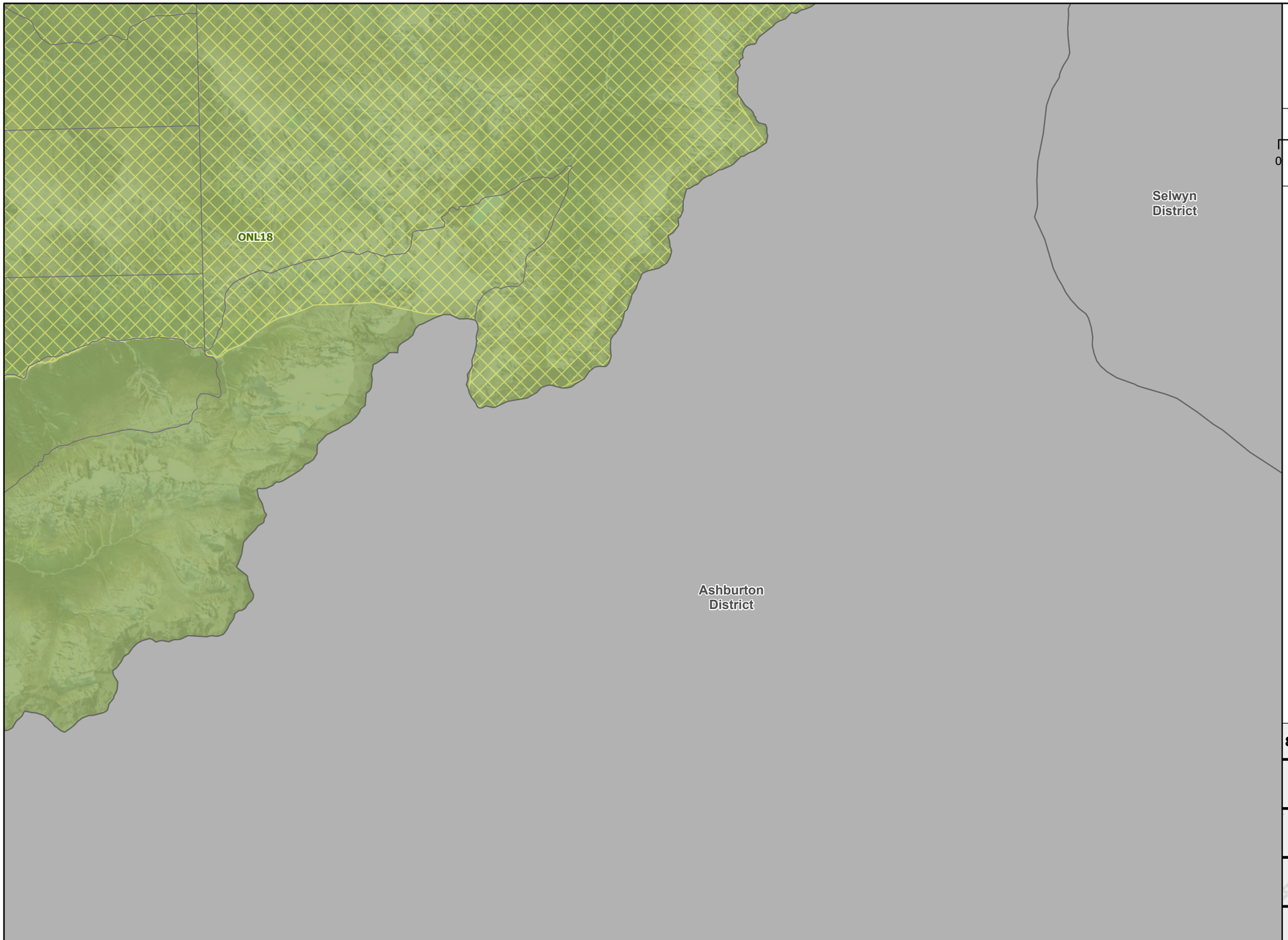

93

Westland District

Scale: 1:100,000

0 2.5 5
Kilometers

N

Legend

- Pounamu Management Area
- Outstanding Natural Landscape

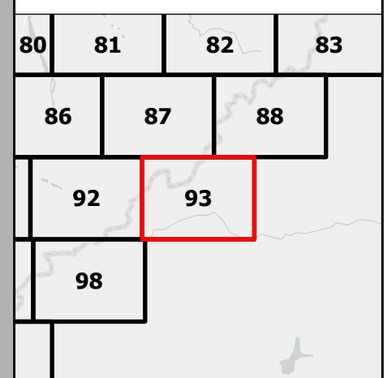

Te Tai o Poutini PLAN

A combined district plan for the West Coast

District Plan Decisions Version
Environmental and Cultural Values

NOTE
Roads carry the same zoning as the adjoining land. If a boundary between zones follows a road, the zone boundary is located on the centreline of the formed road, or where unformed, the centreline of the legal road.

DISCLAIMER
Considerable care has been taken to avoid errors and omissions, and the latest information has been included in these District Plan maps. However, even with the greatest care inaccuracies may occur and therefore the West Coast Regional Council cannot accept any responsibility for such errors and omissions.

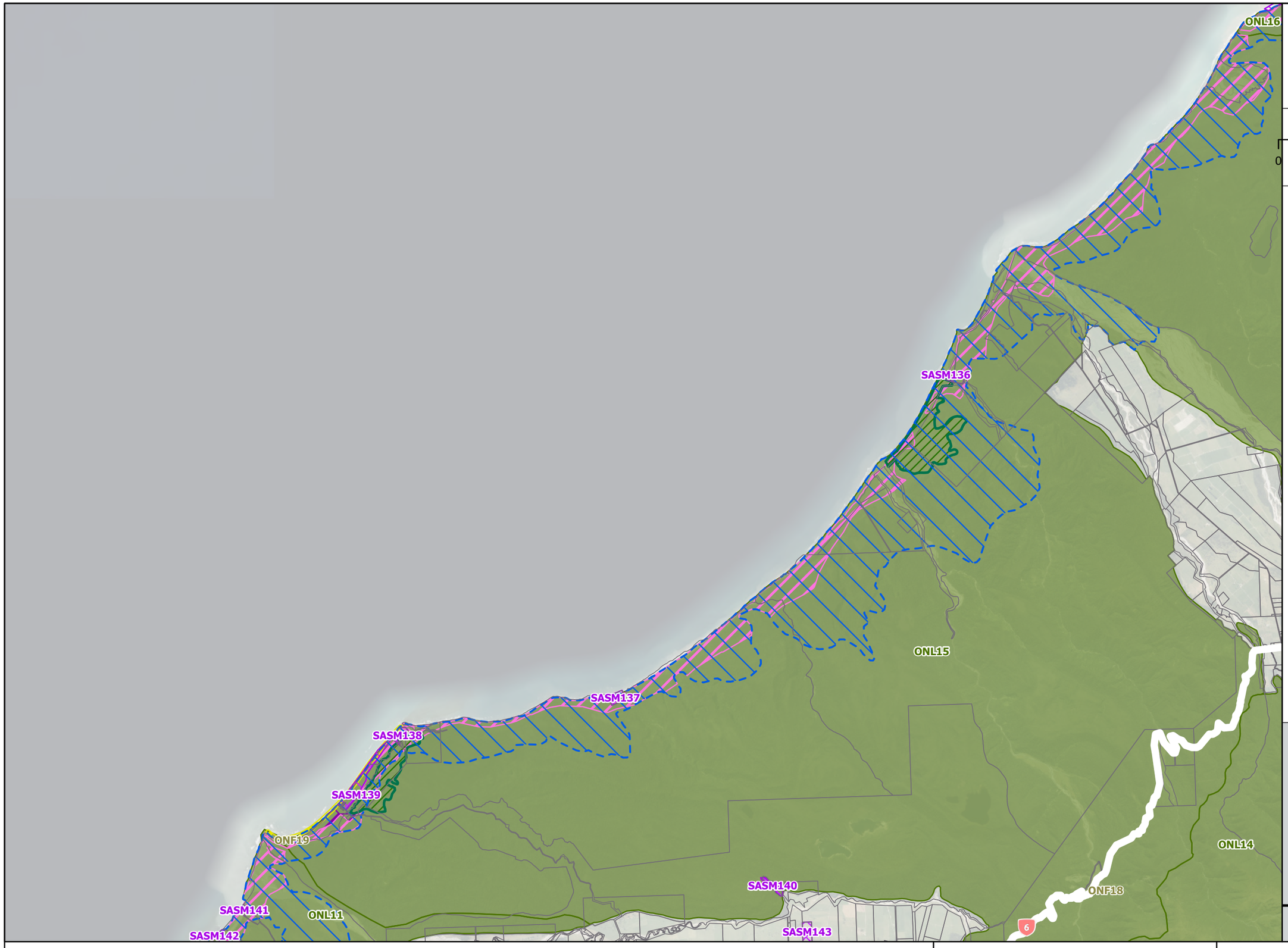

94

Westland District

Scale: 1:100,000

0 2.5 5
Kilometers

N

Legend

- Sites and Areas of Significance to Maori
- Significant Natural Area
- Outstanding Natural Landscape
- Outstanding Natural Feature
- Coastal Environment
- High Coastal Natural Character
- Outstanding Coastal Natural Character

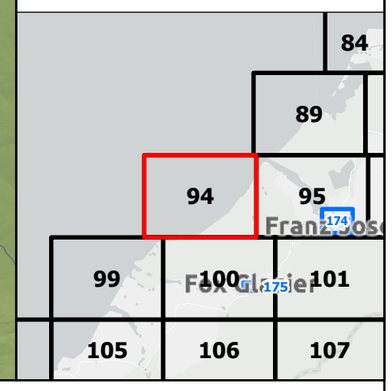

Te Tai o Poutini PLAN
A combined district plan for the West Coast

District Plan Decisions Version
Environmental and Cultural Values

NOTE
Roads carry the same zoning as the adjoining land. If a boundary between zones follows a road, the zone boundary is located on the centreline of the formed road, or where unformed, the centreline of the legal road.

DISCLAIMER
Considerable care has been taken to avoid errors and omissions, and the latest information has been included in these District Plan maps. However, even with the greatest care inaccuracies may occur and therefore the West Coast Regional Council cannot accept any responsibility for such errors and omissions.

95

Westland District

Scale: 1:100,000

0 2.5 5 Kilometers

N

Legend

- Historic Heritage Items and Areas
- Sites and Areas of Significance to Maori
- Significant Natural Area
- Outstanding Natural Landscape
- Outstanding Natural Feature
- Coastal Environment
- Outstanding Coastal Natural Character

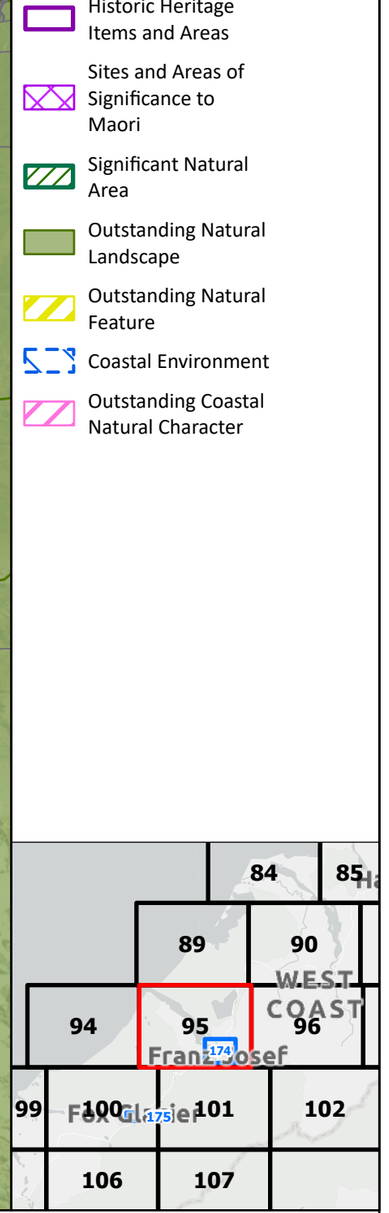

Te Tai o Poutini PLAN

A combined district plan for the West Coast

District Plan Decisions Version
Environmental and Cultural Values

NOTE
Roads carry the same zoning as the adjoining land. If a boundary between zones follows a road, the zone boundary is located on the centreline of the formed road, or where unformed, the centreline of the legal road.

DISCLAIMER
Considerable care has been taken to avoid errors and omissions, and the latest information has been included in these District Plan maps. However, even with the greatest care inaccuracies may occur and therefore the West Coast Regional Council cannot accept any responsibility for such errors and omissions.

96

Westland District

Scale: 1:100,000

0 2.5 5 Kilometers

N

Legend

- Historic Heritage Items and Areas
- Sites and Areas of Significance to Maori
- Outstanding Natural Landscape
- Outstanding Natural Feature
- Coastal Environment
- Outstanding Coastal Natural Character

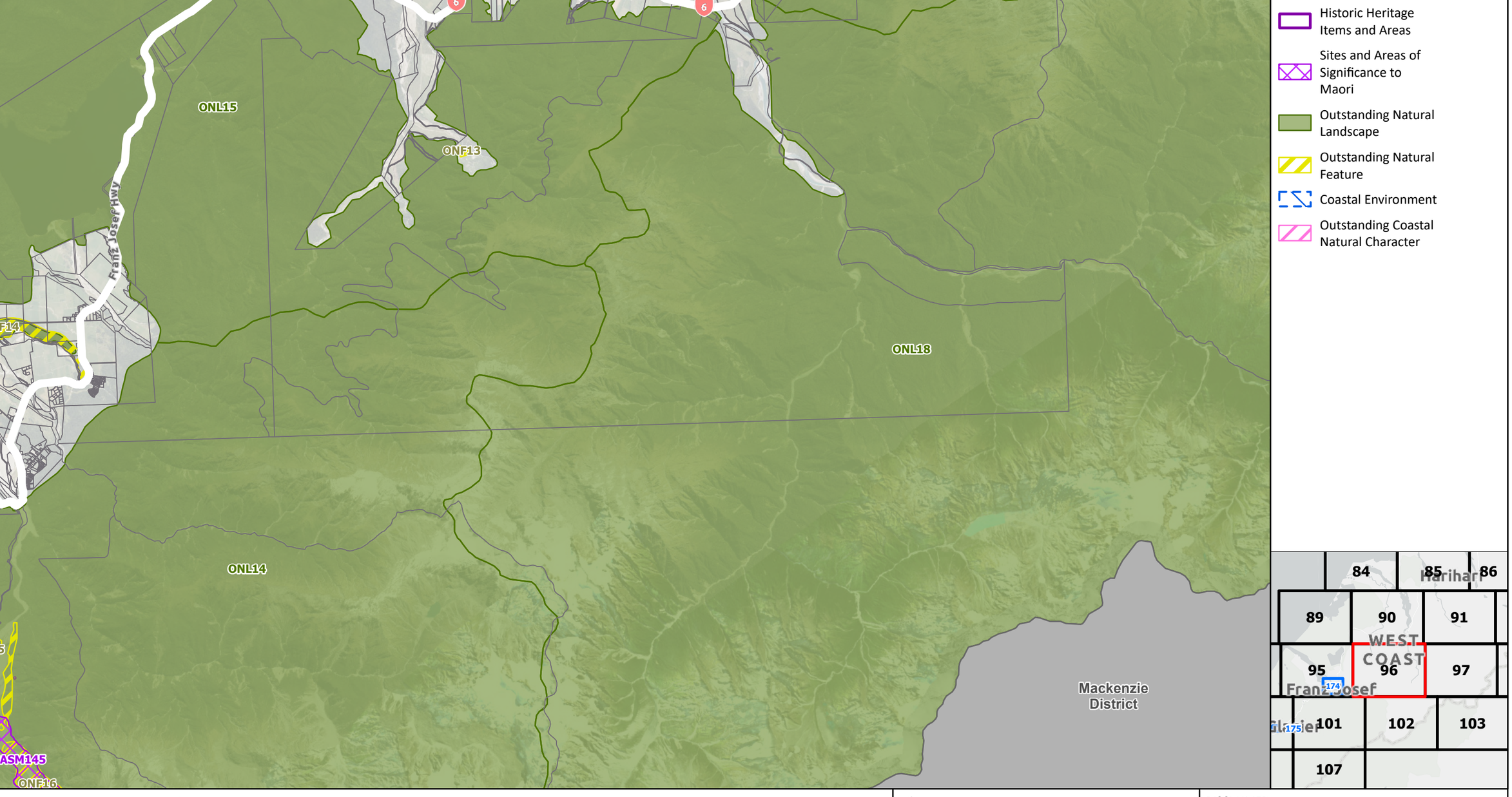

Te Tai o Poutini PLAN

A combined district plan for the West Coast

District Plan Decisions Version
Environmental and Cultural Values

NOTE
Roads carry the same zoning as the adjoining land. If a boundary between zones follows a road, the zone boundary is located on the centreline of the formed road, or where unformed, the centreline of the legal road.

DISCLAIMER
Considerable care has been taken to avoid errors and omissions, and the latest information has been included in these District Plan maps. However, even with the greatest care inaccuracies may occur and therefore the West Coast Regional Council cannot accept any responsibility for such errors and omissions.

97

Westland District

Scale: 1:100,000

0 2.5 5 Kilometers

N

Legend

Outstanding Natural Landscape

ONL17

ONL15

ONL18

ONL14

Whataroa

6

Ashburton District

Mackenzie District

Timaru District

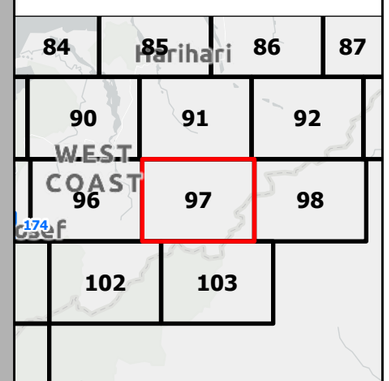

Te Tai o Poutini PLAN

A combined district plan for the West Coast

District Plan Decisions Version
Environmental and Cultural Values

NOTE
Roads carry the same zoning as the adjoining land. If a boundary between zones follows a road, the zone boundary is located on the centreline of the formed road, or where unformed, the centreline of the legal road.

DISCLAIMER
Considerable care has been taken to avoid errors and omissions, and the latest information has been included in these District Plan maps. However, even with the greatest care inaccuracies may occur and therefore the West Coast Regional Council cannot accept any responsibility for such errors and omissions.

98

Westland District

Scale: 1:100,000

0 2.5 5
Kilometers

N

Legend

Outstanding Natural Landscape

ONL18

Ashburton District

Mackenzie District

Timaru District

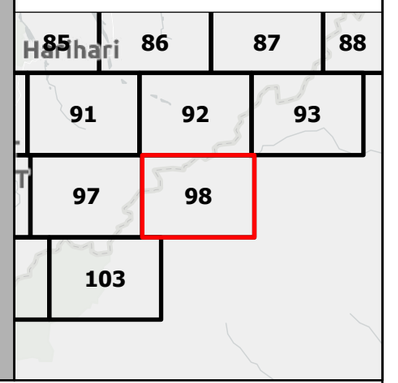

Te Tai o Poutini PLAN

A combined district plan for the West Coast

District Plan Decisions Version
Environmental and Cultural Values

NOTE
Roads carry the same zoning as the adjoining land. If a boundary between zones follows a road, the zone boundary is located on the centreline of the formed road, or where unformed, the centreline of the legal road.

DISCLAIMER
Considerable care has been taken to avoid errors and omissions, and the latest information has been included in these District Plan maps. However, even with the greatest care inaccuracies may occur and therefore the West Coast Regional Council cannot accept any responsibility for such errors and omissions.

99

Westland District

Scale: 1:100,000

0 2.5 5 Kilometers

N

Legend

- Sites and Areas of Significance to Maori
- Aotea Management Area
- Significant Natural Area
- Outstanding Natural Landscape
- Outstanding Natural Feature
- Coastal Environment
- High Coastal Natural Character
- Outstanding Coastal Natural Character

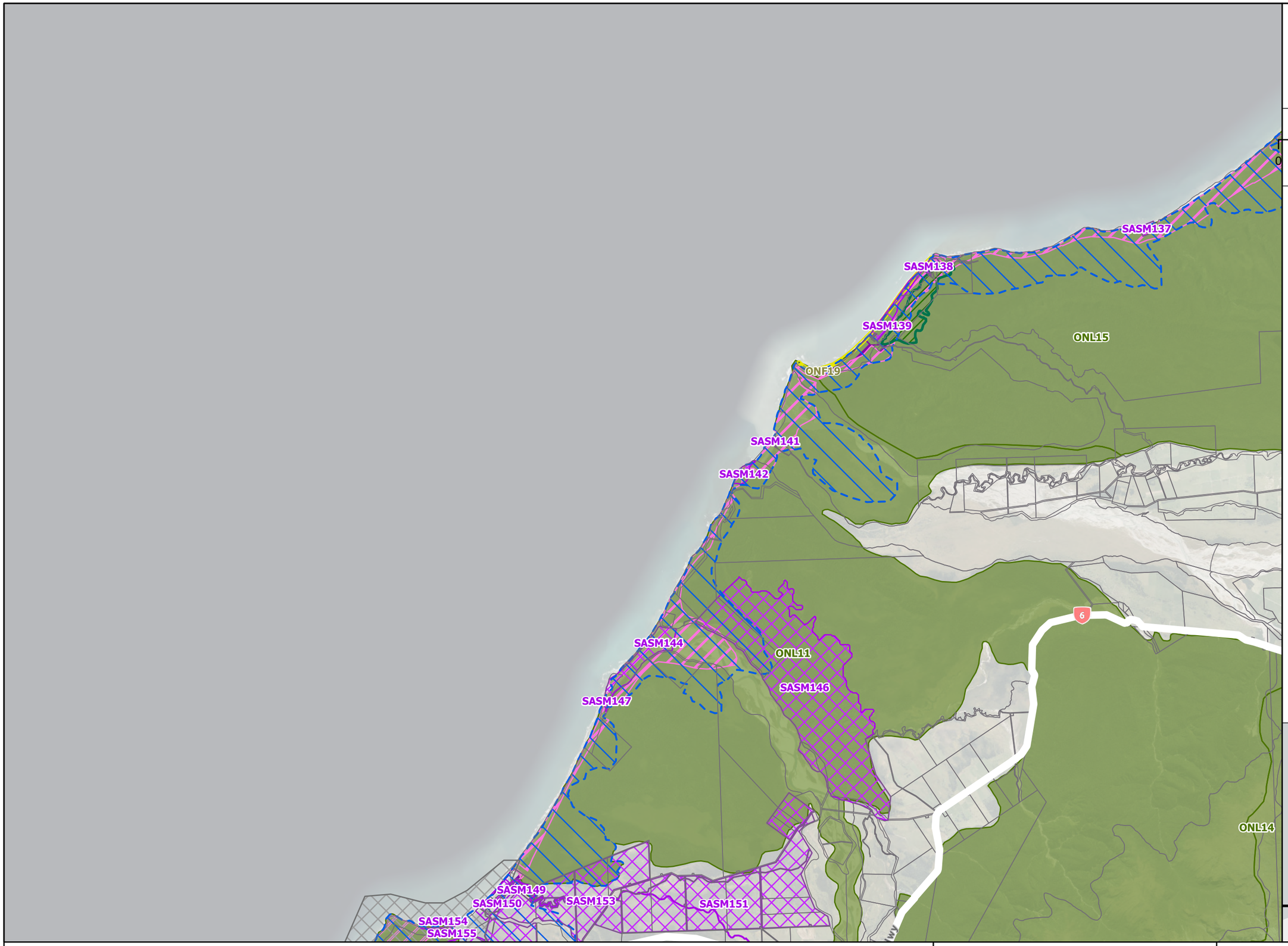

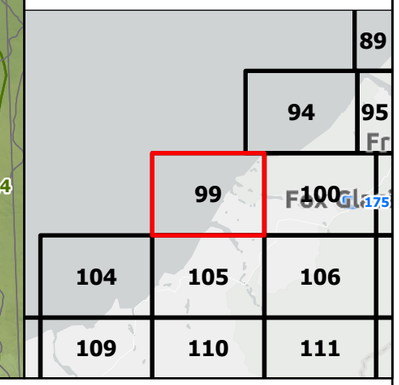

Te Tai o Poutini PLAN

A combined district plan for the West Coast

District Plan Decisions Version
Environmental and Cultural Values

NOTE
Roads carry the same zoning as the adjoining land. If a boundary between zones follows a road, the zone boundary is located on the centreline of the formed road, or where unformed, the centreline of the legal road.

DISCLAIMER
Considerable care has been taken to avoid errors and omissions, and the latest information has been included in these District Plan maps. However, even with the greatest care inaccuracies may occur and therefore the West Coast Regional Council cannot accept any responsibility for such errors and omissions.

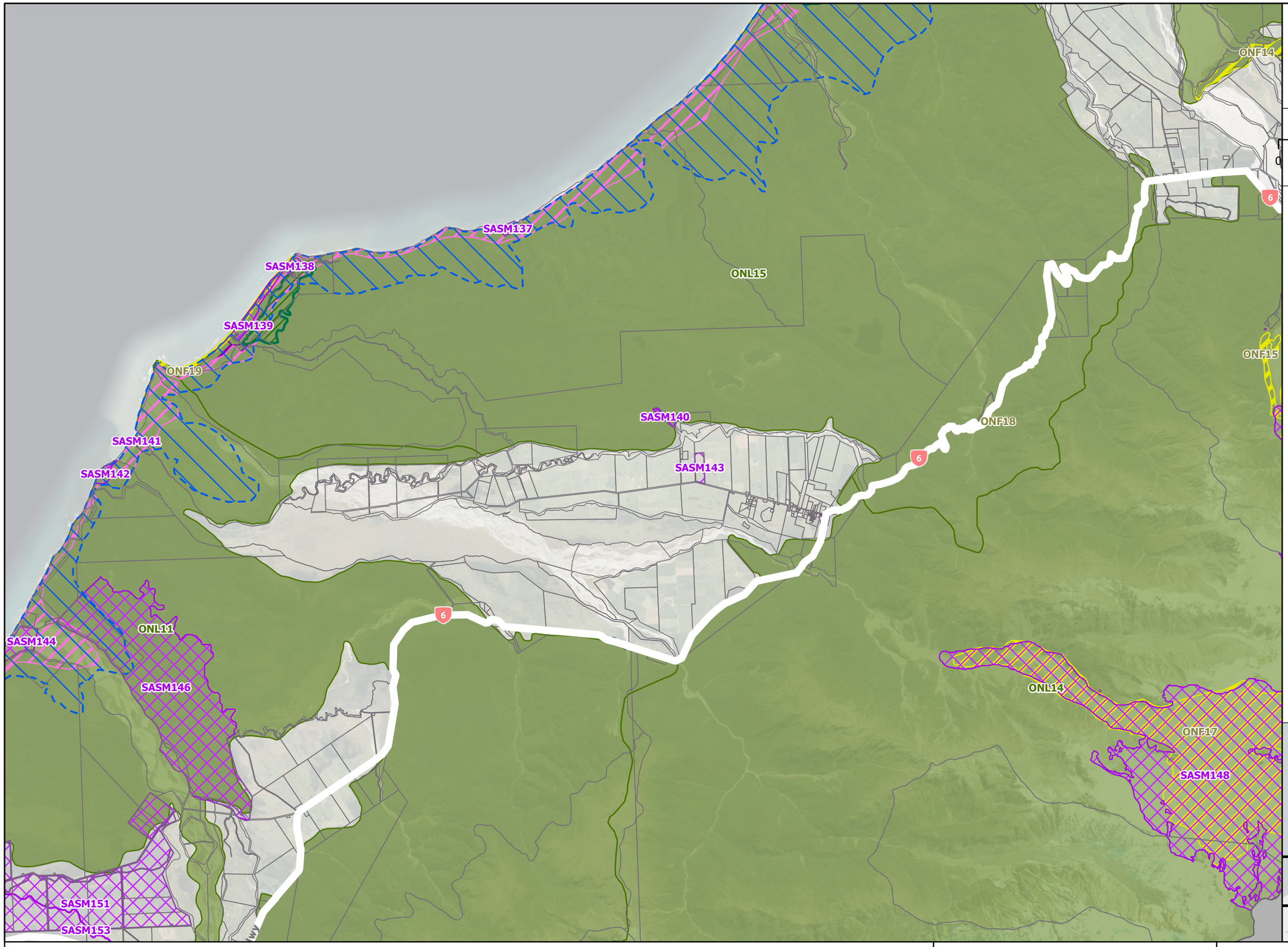

100

Westland District

Scale: 1:100,000

0 2.5 5
Kilometers

Legend

- Historic Heritage Items and Areas
- Sites and Areas of Significance to Maori
- Significant Natural Area
- Outstanding Natural Landscape
- Outstanding Natural Feature
- Coastal Environment
- High Coastal Natural Character
- Outstanding Coastal Natural Character

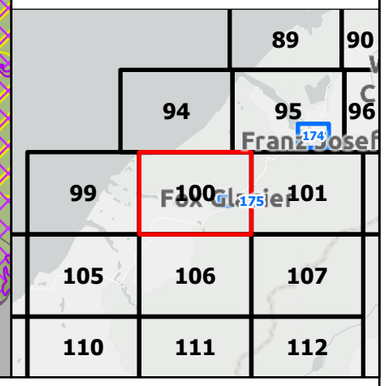

Te Tai o Poutini PLAN
A combined district plan for the West Coast

District Plan Decisions Version
Environmental and Cultural Values

NOTE
Roads carry the same zoning as the adjoining land. If a boundary between zones follows a road, the zone boundary is located on the centreline of the formed road, or where unformed, the centreline of the legal road.

DISCLAIMER
Considerable care has been taken to avoid errors and omissions, and the latest information has been included in these District Plan maps. However, even with the greatest care inaccuracies may occur and therefore the West Coast Regional Council cannot accept any responsibility for such errors and omissions.

101

Westland District

Scale: 1:100,000

0 2.5 5 Kilometers

N

Legend

- Historic Heritage Items and Areas
- Sites and Areas of Significance to Maori
- Significant Natural Area
- Outstanding Natural Landscape
- Outstanding Natural Feature
- Coastal Environment
- Outstanding Coastal Natural Character

ONF14
ONL15
ONF15
ONL18
SASM140
SASM143
ONF18
ONL14
ONF16
SASM145
ONL11
ONF17
SASM148
Mackenzie District

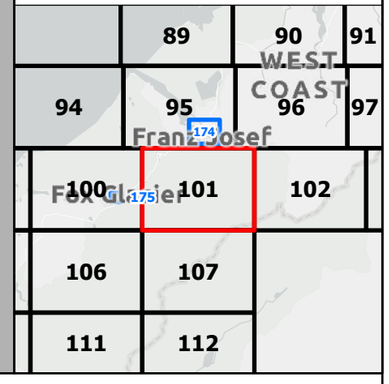

Te Tai o Poutini PLAN

A combined district plan for the West Coast

District Plan Decisions Version
Environmental and Cultural Values

NOTE
Roads carry the same zoning as the adjoining land. If a boundary between zones follows a road, the zone boundary is located on the centreline of the formed road, or where unformed, the centreline of the legal road.

DISCLAIMER
Considerable care has been taken to avoid errors and omissions, and the latest information has been included in these District Plan maps. However, even with the greatest care inaccuracies may occur and therefore the West Coast Regional Council cannot accept any responsibility for such errors and omissions.

102

Westland District

Scale: 1:100,000

0 2.5 5
Kilometers

N

Legend

- Historic Heritage Items and Areas
- Sites and Areas of Significance to Maori
- Outstanding Natural Landscape
- Outstanding Natural Feature

ONL15
ONF14
ONL18
ONL14
ONF16
SASM145
ONF17
SASM148
Timaru District
Mackenzie District

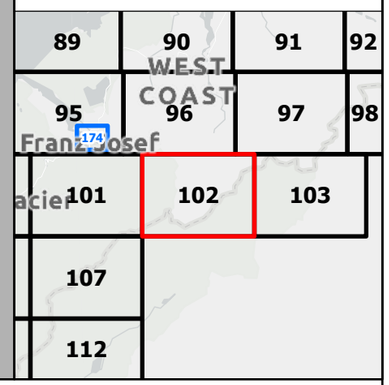

Te Tai o Poutini PLAN
A combined district plan for the West Coast

District Plan Decisions Version
Environmental and Cultural Values

NOTE
Roads carry the same zoning as the adjoining land. If a boundary between zones follows a road, the zone boundary is located on the centreline of the formed road, or where unformed, the centreline of the legal road.

DISCLAIMER
Considerable care has been taken to avoid errors and omissions, and the latest information has been included in these District Plan maps. However, even with the greatest care inaccuracies may occur and therefore the West Coast Regional Council cannot accept any responsibility for such errors and omissions.

103

Westland District

Scale: 1:100,000

0 2.5 5
Kilometers

N

Legend

Outstanding Natural Landscape

ONL18

Ashburton District

Mackenzie District

Timaru District

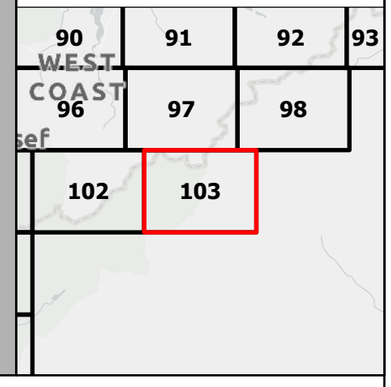

Te Tai o Poutini PLAN

A combined district plan for the West Coast

District Plan Decisions Version
Environmental and Cultural Values

NOTE
Roads carry the same zoning as the adjoining land. If a boundary between zones follows a road, the zone boundary is located on the centreline of the formed road, or where unformed, the centreline of the legal road.

DISCLAIMER
Considerable care has been taken to avoid errors and omissions, and the latest information has been included in these District Plan maps. However, even with the greatest care inaccuracies may occur and therefore the West Coast Regional Council cannot accept any responsibility for such errors and omissions.

104

Westland District

Scale: 1:100,000

0 2.5 5 Kilometers

N

Legend

- Notable Tree
- Sites and Areas of Significance to Maori
- Aotea Management Area
- Outstanding Natural Landscape
- Coastal Environment
- High Coastal Natural Character
- Outstanding Coastal Natural Character

SASM144
SASM147
SASM151
SASM149
SASM150
SASM153
SASM154
SASM155
SASM156
SASM157
SASM158
ONL11
SASM159
SASM172
SASM166
SASM161
SASM160
ONL11
SASM164
SASM162
SASM165
SASM171
SASM219
SASM174
SASM183
SASM175
SASM176
SASM179
ONL12
SASM178
SASM180
SASM181
SASM182
ONL10
ONL13
6
6

			94
		99	
	104	105	
108	109	110	
114	115	116	

Te Tai o Poutini PLAN

A combined district plan for the West Coast

District Plan Decisions Version
Environmental and Cultural Values

NOTE
Roads carry the same zoning as the adjoining land. If a boundary between zones follows a road, the zone boundary is located on the centreline of the formed road, or where unformed, the centreline of the legal road.

DISCLAIMER
Considerable care has been taken to avoid errors and omissions, and the latest information has been included in these District Plan maps. However, even with the greatest care inaccuracies may occur and therefore the West Coast Regional Council cannot accept any responsibility for such errors and omissions.

105

Westland District

Scale: 1:100,000

0 2.5 5 Kilometers

N

Legend

- Notable Tree
- Sites and Areas of Significance to Maori
- Aotea Management Area
- Outstanding Natural Landscape
- Coastal Environment
- High Coastal Natural Character
- Outstanding Coastal Natural Character

SASM142 SASM144 ONL11 SASM146 SASM147 SASM149 SASM150 SASM153 SASM151 SASM154 SASM155 SASM156 SASM157 SASM158 SASM159 SASM172 SASM166 SASM161 ONL11 SASM160 SASM164 SASM162 SASM163 SASM169 SASM171 SASM219 SASM174 SASM175 SASM176 SASM179 SASM178 ONL10 ONL12 SASM183 ONL13 SASM177 ONL14 Haast Hwy 6

		94	95
	99	100	
104	105	106	
109	110	111	
115	116	117	

Te Tai o Poutini PLAN

A combined district plan for the West Coast

District Plan Decisions Version
Environmental and Cultural Values

NOTE
Roads carry the same zoning as the adjoining land. If a boundary between zones follows a road, the zone boundary is located on the centreline of the formed road, or where unformed, the centreline of the legal road.

DISCLAIMER
Considerable care has been taken to avoid errors and omissions, and the latest information has been included in these District Plan maps. However, even with the greatest care inaccuracies may occur and therefore the West Coast Regional Council cannot accept any responsibility for such errors and omissions.

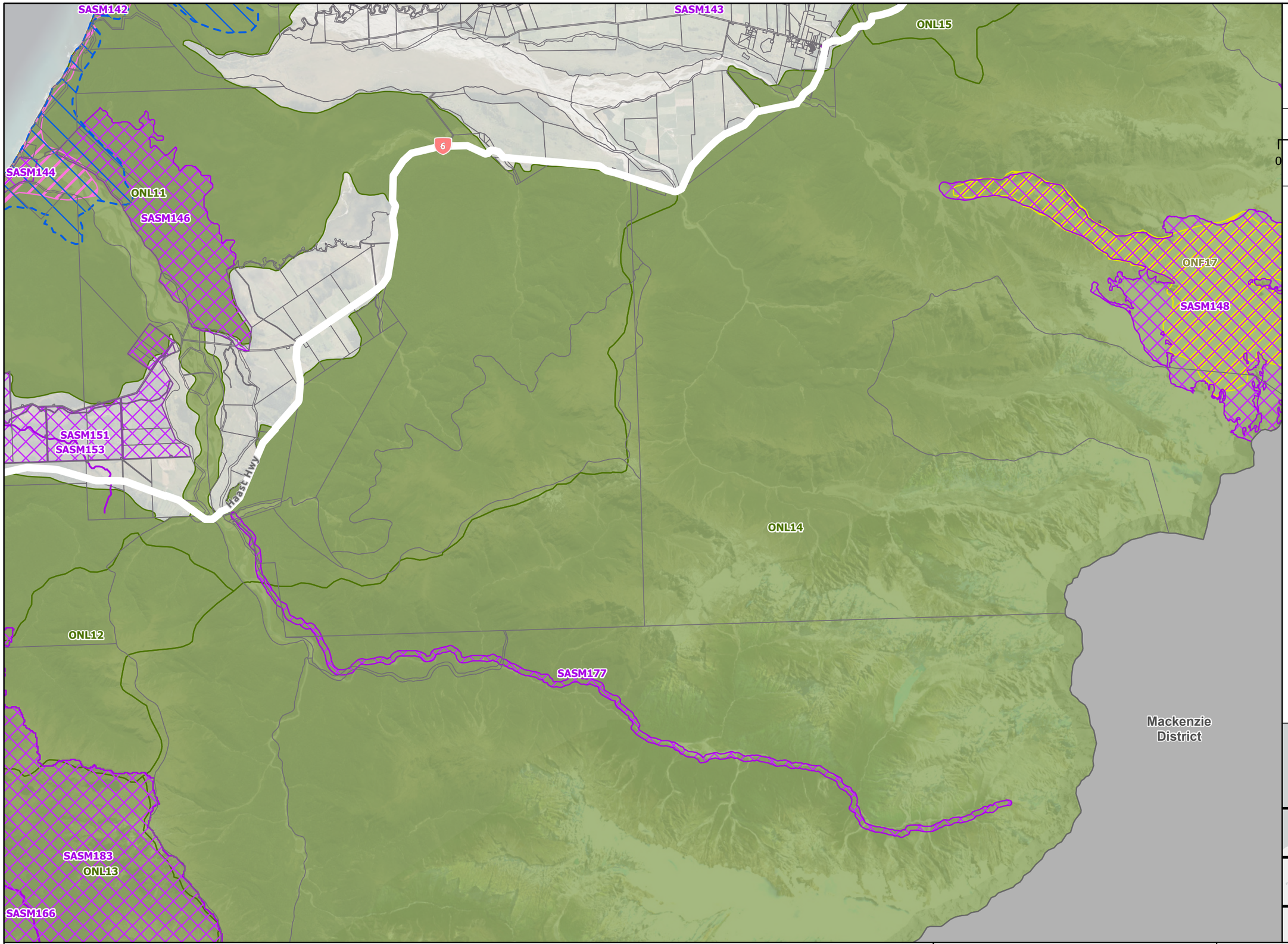

106

Westland District

Scale: 1:100,000

0 2.5 5 Kilometers

N

Legend

- Historic Heritage Items and Areas
- Sites and Areas of Significance to Maori
- Aotea Management Area
- Outstanding Natural Landscape
- Outstanding Natural Feature
- Coastal Environment
- Outstanding Coastal Natural Character

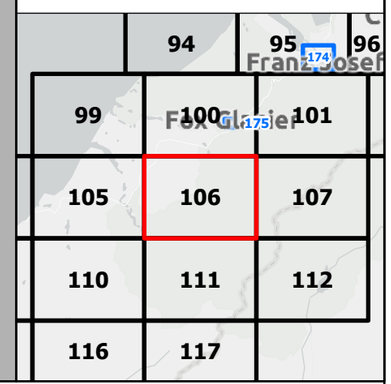

Te Tai o Poutini PLAN

A combined district plan for the West Coast

District Plan Decisions Version
Environmental and Cultural Values

NOTE
Roads carry the same zoning as the adjoining land. If a boundary between zones follows a road, the zone boundary is located on the centreline of the formed road, or where unformed, the centreline of the legal road.

DISCLAIMER
Considerable care has been taken to avoid errors and omissions, and the latest information has been included in these District Plan maps. However, even with the greatest care inaccuracies may occur and therefore the West Coast Regional Council cannot accept any responsibility for such errors and omissions.

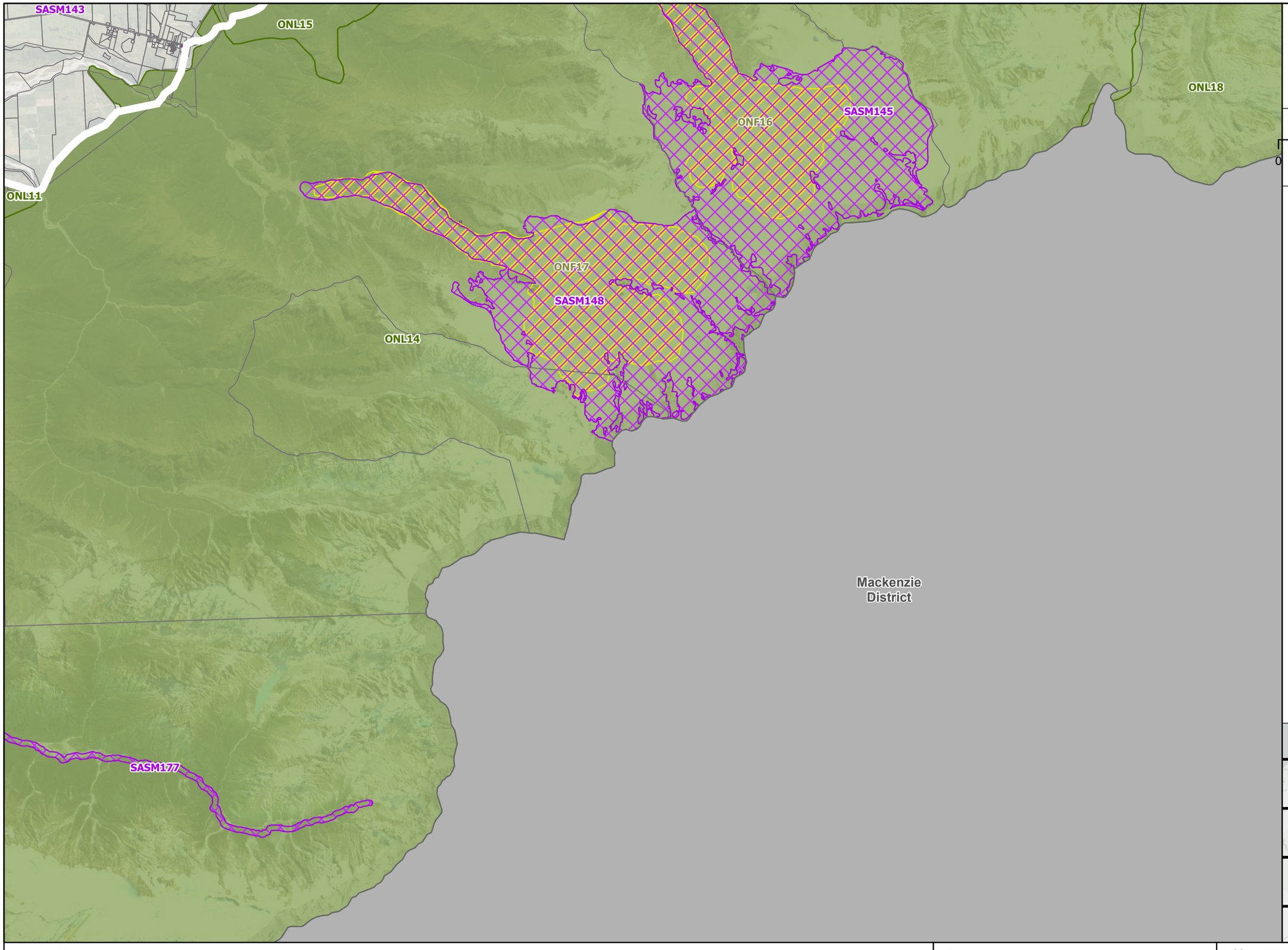

107

Westland District

Scale: 1:100,000

0 2.5 5 Kilometers

N

Legend

- Historic Heritage Items and Areas
- Sites and Areas of Significance to Maori
- Outstanding Natural Landscape
- Outstanding Natural Feature

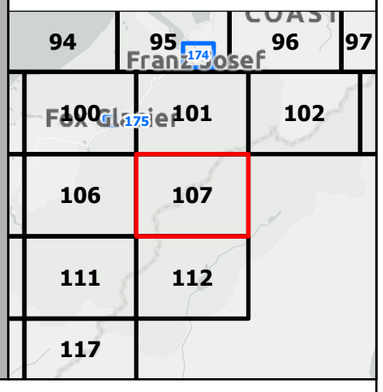

Te Tai o Poutini PLAN

A combined district plan for the West Coast

District Plan Decisions Version
Environmental and Cultural Values

NOTE

Roads carry the same zoning as the adjoining land. If a boundary between zones follows a road, the zone boundary is located on the centreline of the formed road, or where unformed, the centreline of the legal road.

DISCLAIMER

Considerable care has been taken to avoid errors and omissions, and the latest information has been included in these District Plan maps. However, even with the greatest care inaccuracies may occur and therefore the West Coast Regional Council cannot accept any responsibility for such errors and omissions.

108

Westland District

Scale: 1:100,000

0 2.5 5
Kilometers

N

Legend

- Sites and Areas of Significance to Maori
- Outstanding Natural Landscape
- Coastal Environment
- High Coastal Natural Character
- Outstanding Coastal Natural Character

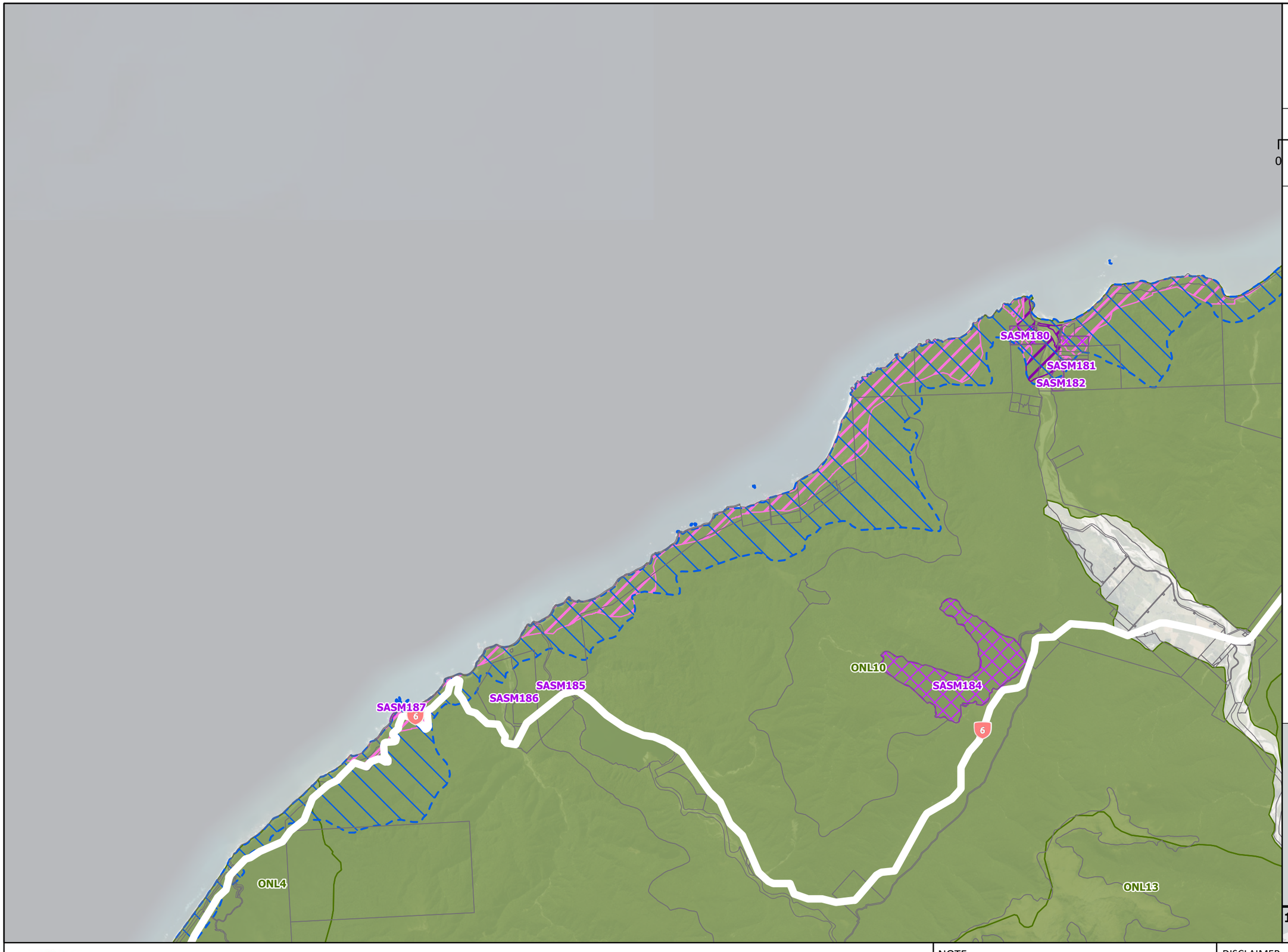

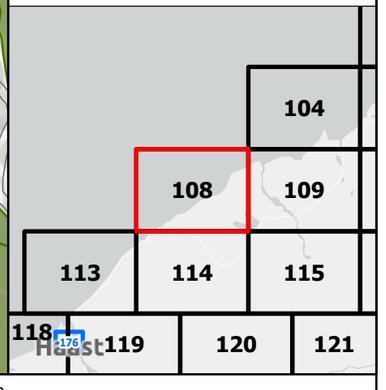

Te Tai o Poutini PLAN
A combined district plan for the West Coast

District Plan Decisions Version
Environmental and Cultural Values

NOTE
Roads carry the same zoning as the adjoining land. If a boundary between zones follows a road, the zone boundary is located on the centreline of the formed road, or where unformed, the centreline of the legal road.

DISCLAIMER
Considerable care has been taken to avoid errors and omissions, and the latest information has been included in these District Plan maps. However, even with the greatest care inaccuracies may occur and therefore the West Coast Regional Council cannot accept any responsibility for such errors and omissions.

109

Westland District

Scale: 1:100,000

0 2.5 5 Kilometers

N

Legend

- Notable Tree
- Sites and Areas of Significance to Maori
- Aotea Management Area
- Outstanding Natural Landscape
- Coastal Environment
- High Coastal Natural Character
- Outstanding Coastal Natural Character

SASM156
SASM151
SASM157
ONL11
SASM158
SASM159
SASM172
SASM166
SASM161
SASM160
ONL11
SASM164
SASM162
SASM163
SASM169
SASM171
SASM219
SASM174
SASM175
SASM176
SASM183
SASM179
SASM178
SASM180
SASM181
SASM182
ONL12
ONL10
SASM184
ONL13

6

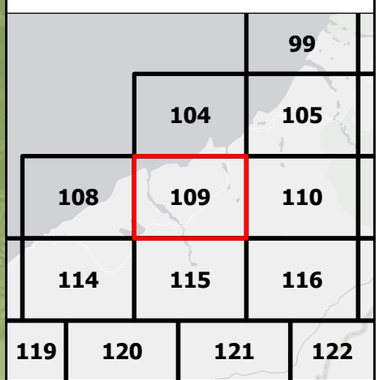

Te Tai o Poutini PLAN
A combined district plan for the West Coast

District Plan Decisions Version
Environmental and Cultural Values

NOTE
Roads carry the same zoning as the adjoining land. If a boundary between zones follows a road, the zone boundary is located on the centreline of the formed road, or where unformed, the centreline of the legal road.

DISCLAIMER
Considerable care has been taken to avoid errors and omissions, and the latest information has been included in these District Plan maps. However, even with the greatest care inaccuracies may occur and therefore the West Coast Regional Council cannot accept any responsibility for such errors and omissions.

110

Westland District

Scale: 1:100,000

0 2.5 5 Kilometers

N

Legend

- Notable Tree
- Sites and Areas of Significance to Maori
- Aotea Management Area
- Outstanding Natural Landscape
- Coastal Environment
- Outstanding Coastal Natural Character

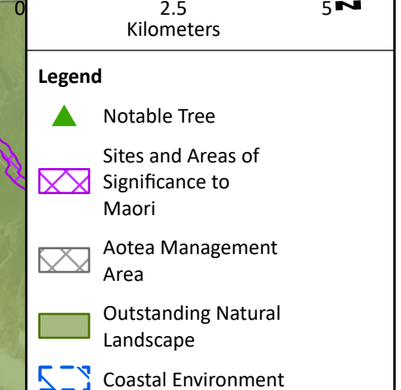

Te Tai o Poutini PLAN

A combined district plan for the West Coast

District Plan Decisions Version
Environmental and Cultural Values

NOTE
Roads carry the same zoning as the adjoining land. If a boundary between zones follows a road, the zone boundary is located on the centreline of the formed road, or where unformed, the centreline of the legal road.

DISCLAIMER
Considerable care has been taken to avoid errors and omissions, and the latest information has been included in these District Plan maps. However, even with the greatest care inaccuracies may occur and therefore the West Coast Regional Council cannot accept any responsibility for such errors and omissions.

111

Westland District

Scale: 1:100,000

0 2.5 5 Kilometers

N

Legend

- Sites and Areas of Significance to Maori
- Aotea Management Area
- Outstanding Natural Landscape

SASM153

ONL11

ONL12

SASM177

ONL14

SASM183

SASM166

ONL13

Mackenzie District

Waitaki District

Fox Glacier

99	100	101
105	106	107
110	111	112
116	117	
121	122	

Te Tai o Poutini PLAN

A combined district plan for the West Coast

District Plan Decisions Version Environmental and Cultural Values

NOTE
Roads carry the same zoning as the adjoining land. If a boundary between zones follows a road, the zone boundary is located on the centreline of the formed road, or where unformed, the centreline of the legal road.

DISCLAIMER
Considerable care has been taken to avoid errors and omissions, and the latest information has been included in these District Plan maps. However, even with the greatest care inaccuracies may occur and therefore the West Coast Regional Council cannot accept any responsibility for such errors and omissions.

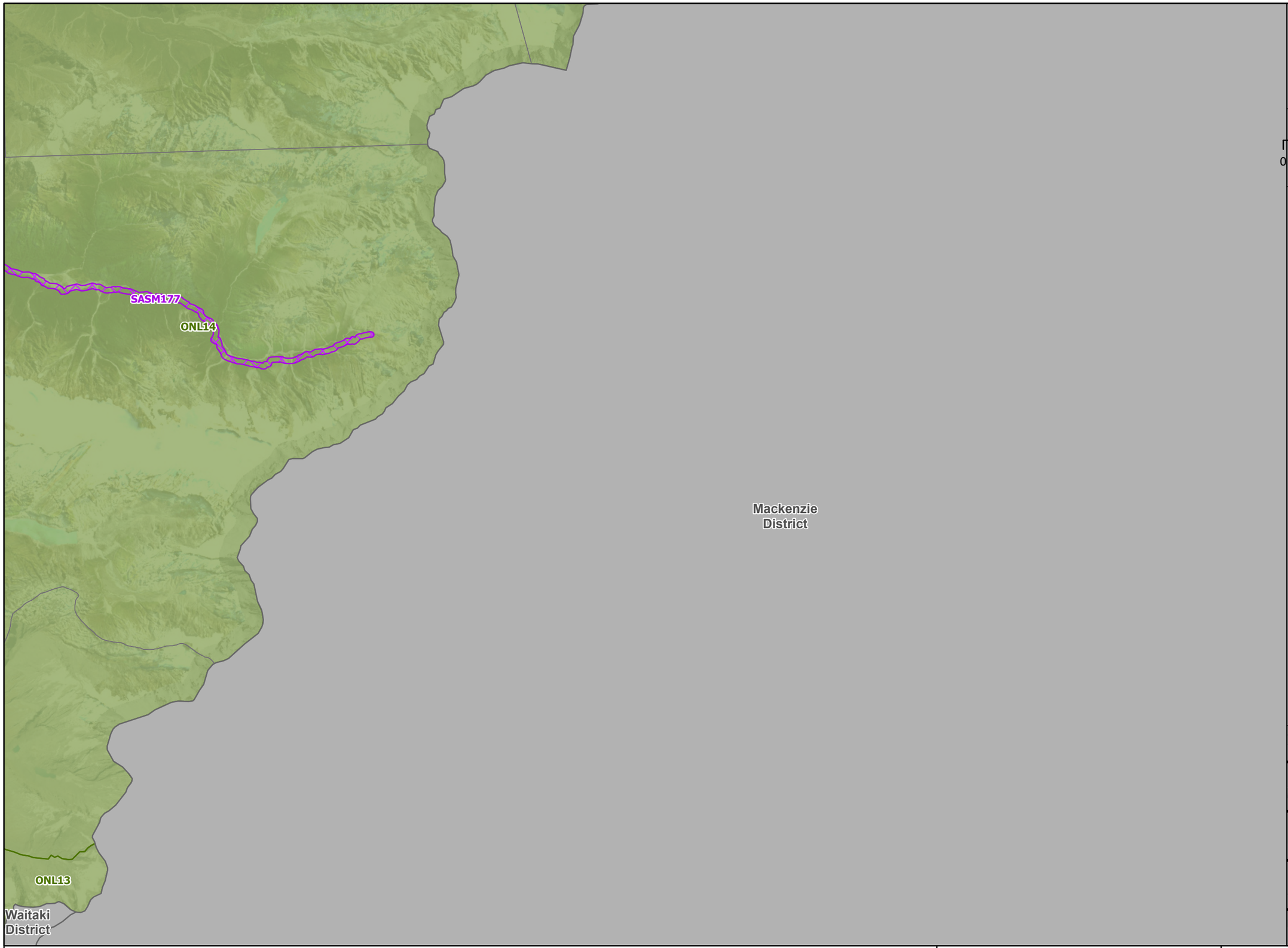

112

Westland District

Scale: 1:100,000

0 2.5 5 Kilometers

N

Legend

- Sites and Areas of Significance to Maori
- Outstanding Natural Landscape

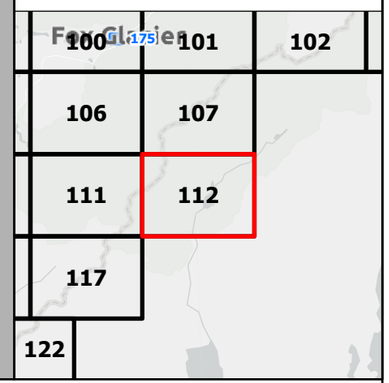

Te Tai o Poutini PLAN

A combined district plan for the West Coast

District Plan Decisions Version
Environmental and Cultural Values

NOTE
Roads carry the same zoning as the adjoining land. If a boundary between zones follows a road, the zone boundary is located on the centreline of the formed road, or where unformed, the centreline of the legal road.

DISCLAIMER
Considerable care has been taken to avoid errors and omissions, and the latest information has been included in these District Plan maps. However, even with the greatest care inaccuracies may occur and therefore the West Coast Regional Council cannot accept any responsibility for such errors and omissions.

113

Westland District

Scale: 1:100,000

0 2.5 5 Kilometers

N

Legend

- Sites and Areas of Significance to Maori
- Pounamu Management Area
- Outstanding Natural Landscape
- Coastal Environment
- High Coastal Natural Character
- Outstanding Coastal Natural Character

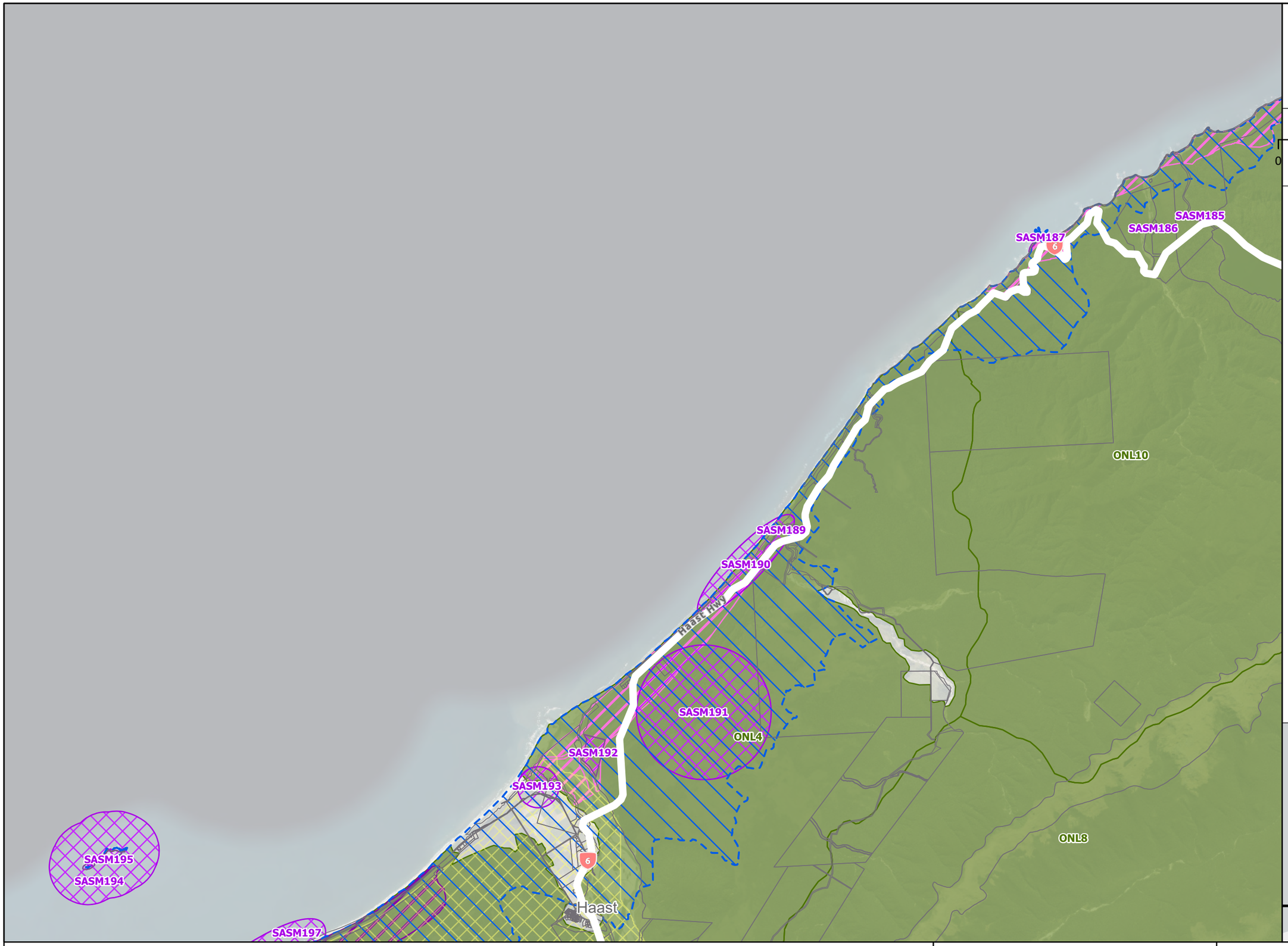

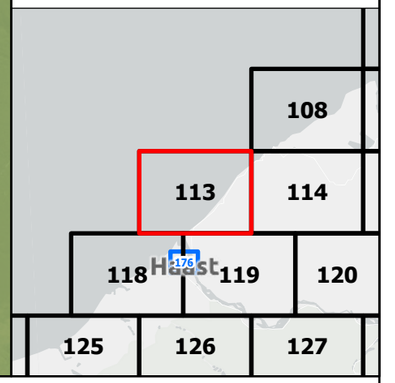

Te Tai o Poutini PLAN

A combined district plan for the West Coast

District Plan Decisions Version
Environmental and Cultural Values

NOTE
Roads carry the same zoning as the adjoining land. If a boundary between zones follows a road, the zone boundary is located on the centreline of the formed road, or where unformed, the centreline of the legal road.

DISCLAIMER
Considerable care has been taken to avoid errors and omissions, and the latest information has been included in these District Plan maps. However, even with the greatest care inaccuracies may occur and therefore the West Coast Regional Council cannot accept any responsibility for such errors and omissions.

114

Westland District

Scale: 1:100,000

0 2.5 5 Kilometers

N

Legend

- Sites and Areas of Significance to Maori
- Pounamu Management Area
- Outstanding Natural Landscape
- Coastal Environment
- Outstanding Coastal Natural Character

SASM187
SASM186
SASM185
SASM184
SASM189
SASM190
SASM191
ONL10
ONL13
ONL4
ONL8
ONL9
Haast Hwy
6

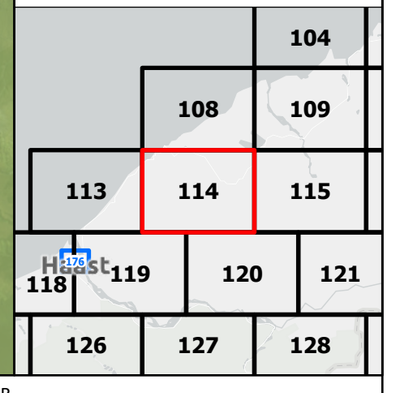

Te Tai o Poutini PLAN
A combined district plan for the West Coast

District Plan Decisions Version
Environmental and Cultural Values

NOTE
Roads carry the same zoning as the adjoining land. If a boundary between zones follows a road, the zone boundary is located on the centreline of the formed road, or where unformed, the centreline of the legal road.

DISCLAIMER
Considerable care has been taken to avoid errors and omissions, and the latest information has been included in these District Plan maps. However, even with the greatest care inaccuracies may occur and therefore the West Coast Regional Council cannot accept any responsibility for such errors and omissions.

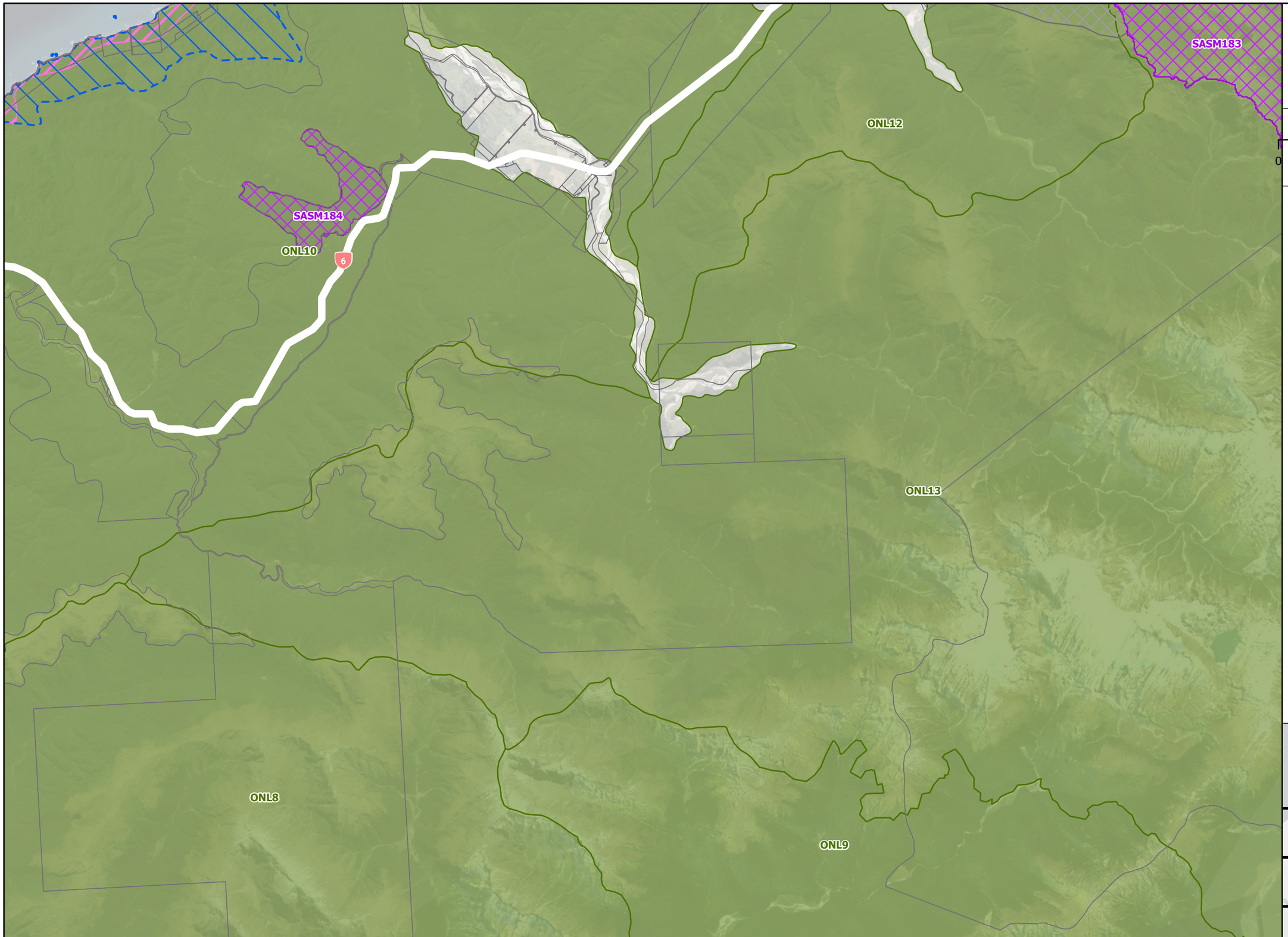

115

Westland District

Scale: 1:100,000

0 2.5 5
Kilometers

N

Legend

- Sites and Areas of Significance to Maori
- Aotea Management Area
- Outstanding Natural Landscape
- Coastal Environment
- Outstanding Coastal Natural Character

	104	105	
108	109	110	
114	115	116	
119	120	121	122
	127	128	

Te Tai o Poutini PLAN
A combined district plan for the West Coast

District Plan Decisions Version
Environmental and Cultural Values

NOTE
Roads carry the same zoning as the adjoining land. If a boundary between zones follows a road, the zone boundary is located on the centreline of the formed road, or where unformed, the centreline of the legal road.

DISCLAIMER
Considerable care has been taken to avoid errors and omissions, and the latest information has been included in these District Plan maps. However, even with the greatest care inaccuracies may occur and therefore the West Coast Regional Council cannot accept any responsibility for such errors and omissions.

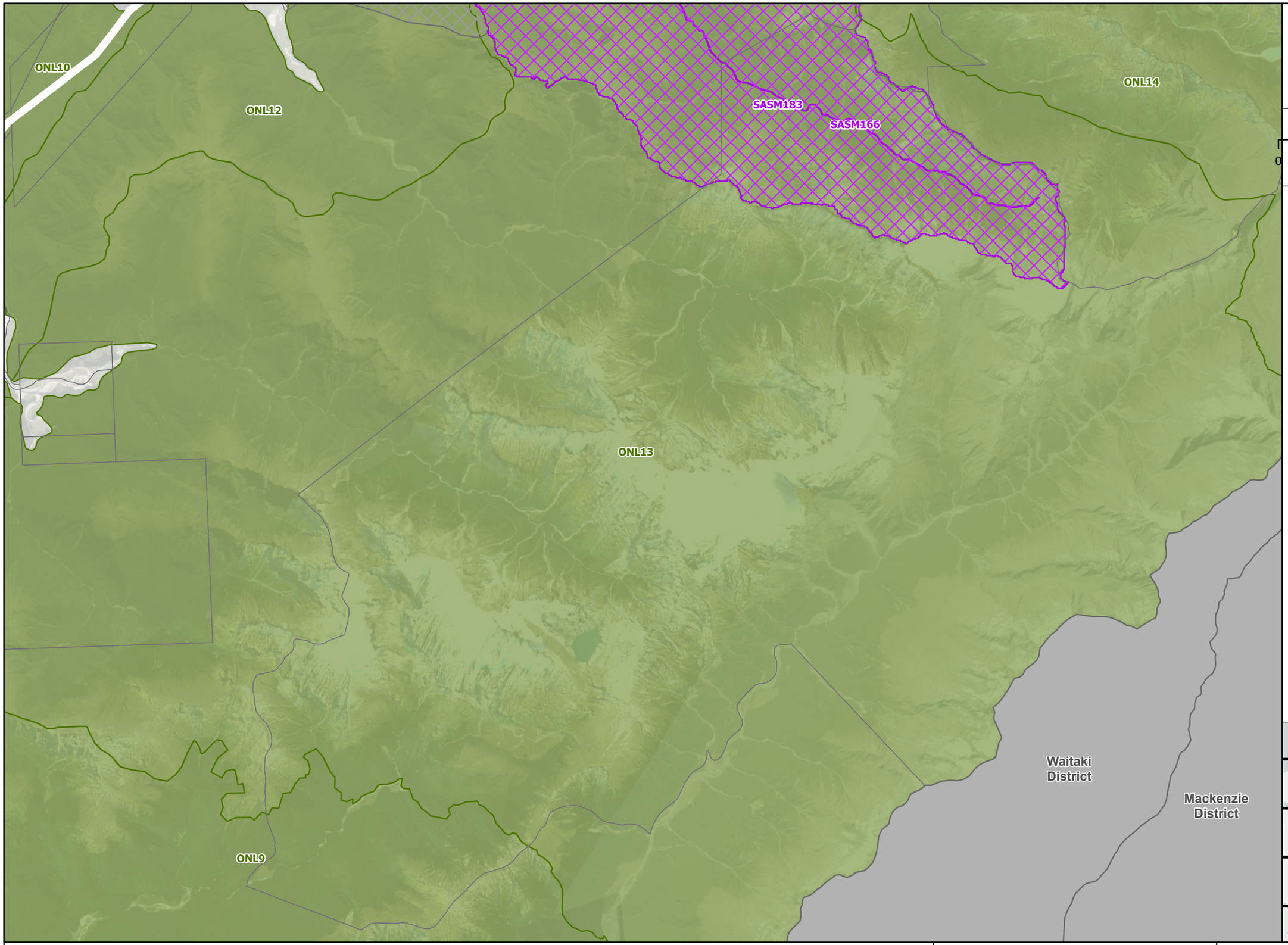

116

Westland District

Scale: 1:100,000

0 2.5 5 Kilometers

N

Legend

- Sites and Areas of Significance to Maori
- Aotea Management Area
- Outstanding Natural Landscape

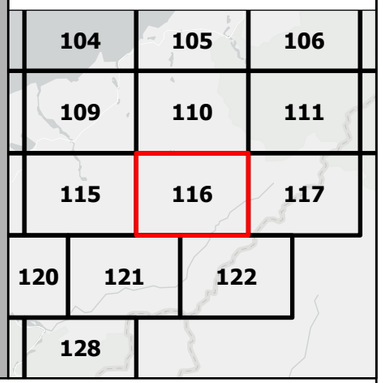

Te Tai o Poutini PLAN

A combined district plan for the West Coast

District Plan Decisions Version
Environmental and Cultural Values

NOTE
Roads carry the same zoning as the adjoining land. If a boundary between zones follows a road, the zone boundary is located on the centreline of the formed road, or where unformed, the centreline of the legal road.

DISCLAIMER
Considerable care has been taken to avoid errors and omissions, and the latest information has been included in these District Plan maps. However, even with the greatest care inaccuracies may occur and therefore the West Coast Regional Council cannot accept any responsibility for such errors and omissions.

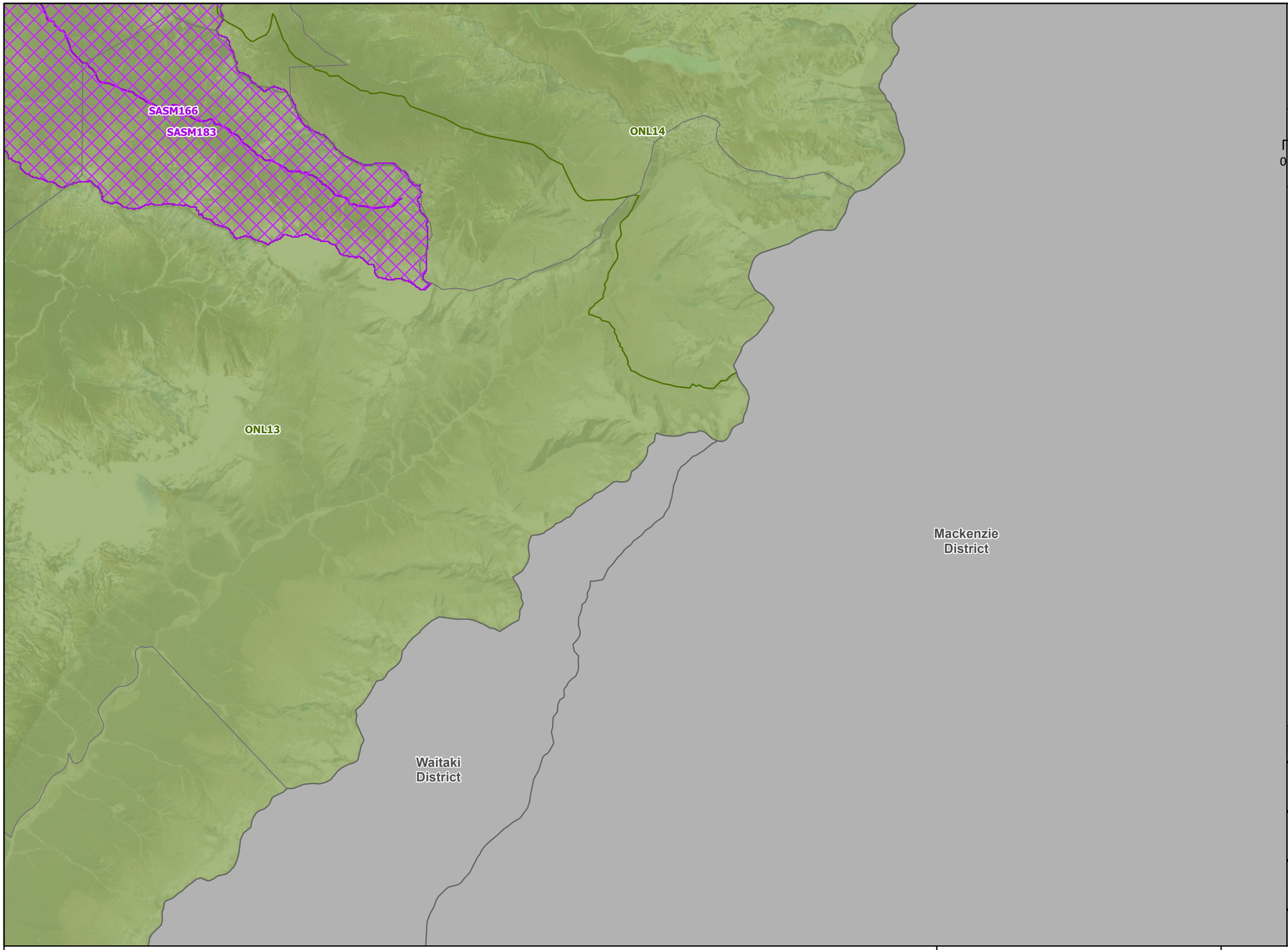

117

Westland District

Scale: 1:100,000

0 2.5 5
Kilometers

N

Legend

- Sites and Areas of Significance to Maori
- Aotea Management Area
- Outstanding Natural Landscape

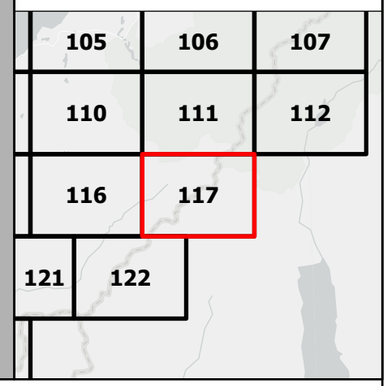

Te Tai o Poutini PLAN
A combined district plan for the West Coast

District Plan Decisions Version
Environmental and Cultural Values

NOTE
Roads carry the same zoning as the adjoining land. If a boundary between zones follows a road, the zone boundary is located on the centreline of the formed road, or where unformed, the centreline of the legal road.

DISCLAIMER
Considerable care has been taken to avoid errors and omissions, and the latest information has been included in these District Plan maps. However, even with the greatest care inaccuracies may occur and therefore the West Coast Regional Council cannot accept any responsibility for such errors and omissions.

118

Westland District

Scale: 1:100,000

0 2.5 5 Kilometers

N

Legend

- Sites and Areas of Significance to Maori
- Pounamu Management Area
- Outstanding Natural Landscape
- Coastal Environment
- High Coastal Natural Character
- Outstanding Coastal Natural Character

SASM189
SASM190
SASM191
SASM192
SASM193
SASM194
SASM195
SASM196
SASM197
SASM199
SASM202
SASM204
SASM205
ONL4
ONL7
ONL8
Haast
Haast Hwy
Haast Pass Hwy
6

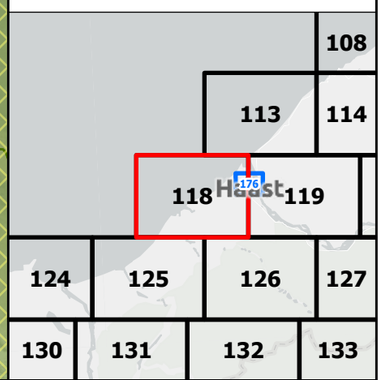

Te Tai o Poutini PLAN
A combined district plan for the West Coast

District Plan Decisions Version
Environmental and Cultural Values

NOTE
Roads carry the same zoning as the adjoining land. If a boundary between zones follows a road, the zone boundary is located on the centreline of the formed road, or where unformed, the centreline of the legal road.

DISCLAIMER
Considerable care has been taken to avoid errors and omissions, and the latest information has been included in these District Plan maps. However, even with the greatest care inaccuracies may occur and therefore the West Coast Regional Council cannot accept any responsibility for such errors and omissions.

119

Westland District

Scale: 1:100,000

0 2.5 5 Kilometers

N

Legend

- Sites and Areas of Significance to Maori
- Pounamu Management Area
- Outstanding Natural Landscape
- Coastal Environment
- High Coastal Natural Character
- Outstanding Coastal Natural Character

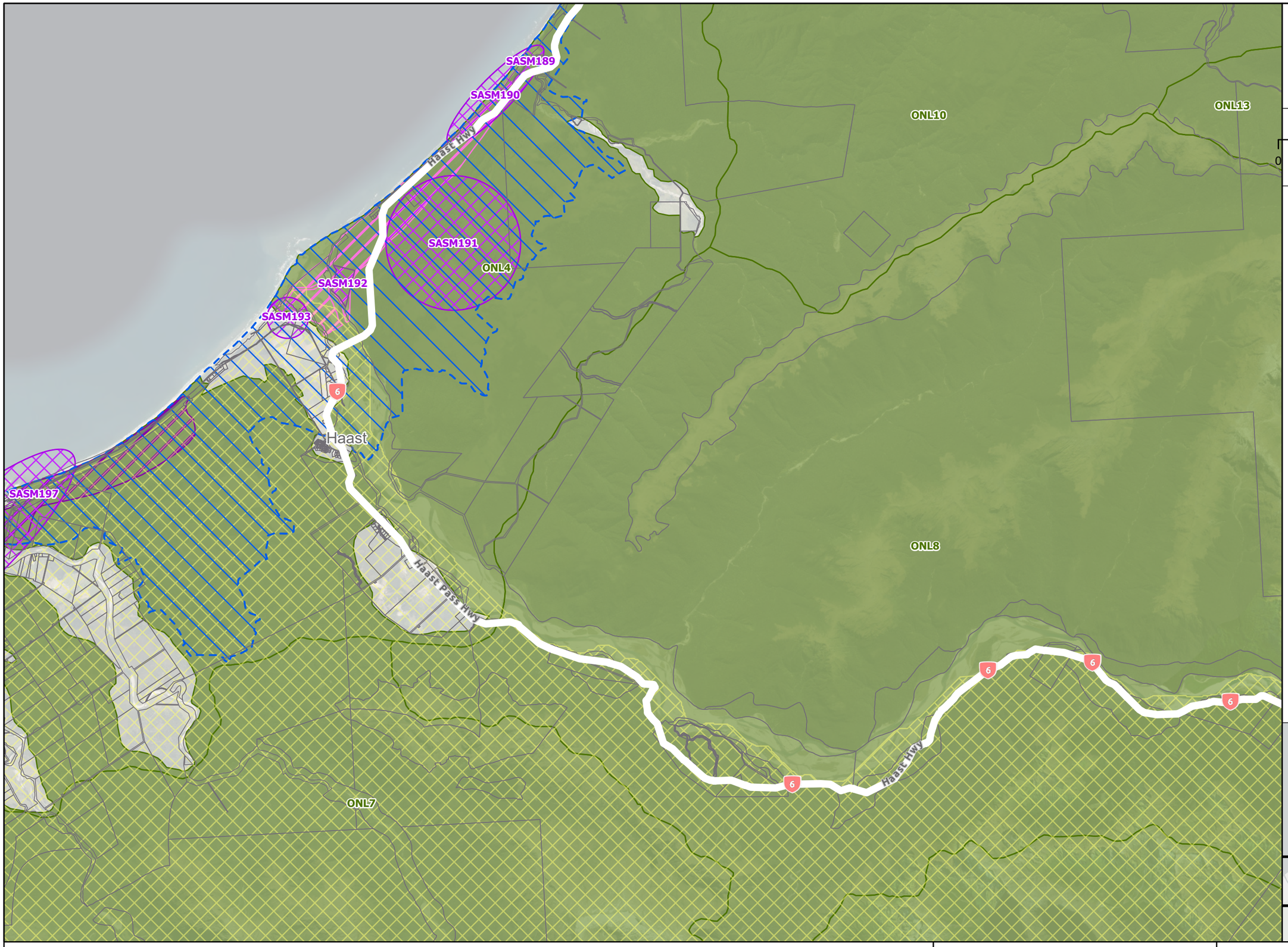

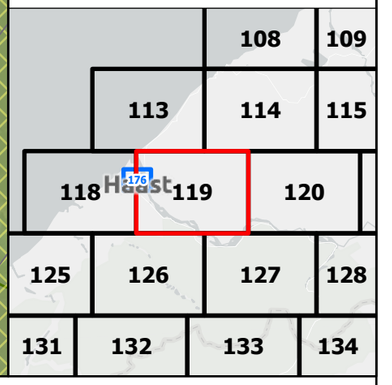

Te Tai o Poutini PLAN

A combined district plan for the West Coast

District Plan Decisions Version
Environmental and Cultural Values

NOTE
Roads carry the same zoning as the adjoining land. If a boundary between zones follows a road, the zone boundary is located on the centreline of the formed road, or where unformed, the centreline of the legal road.

DISCLAIMER
Considerable care has been taken to avoid errors and omissions, and the latest information has been included in these District Plan maps. However, even with the greatest care inaccuracies may occur and therefore the West Coast Regional Council cannot accept any responsibility for such errors and omissions.

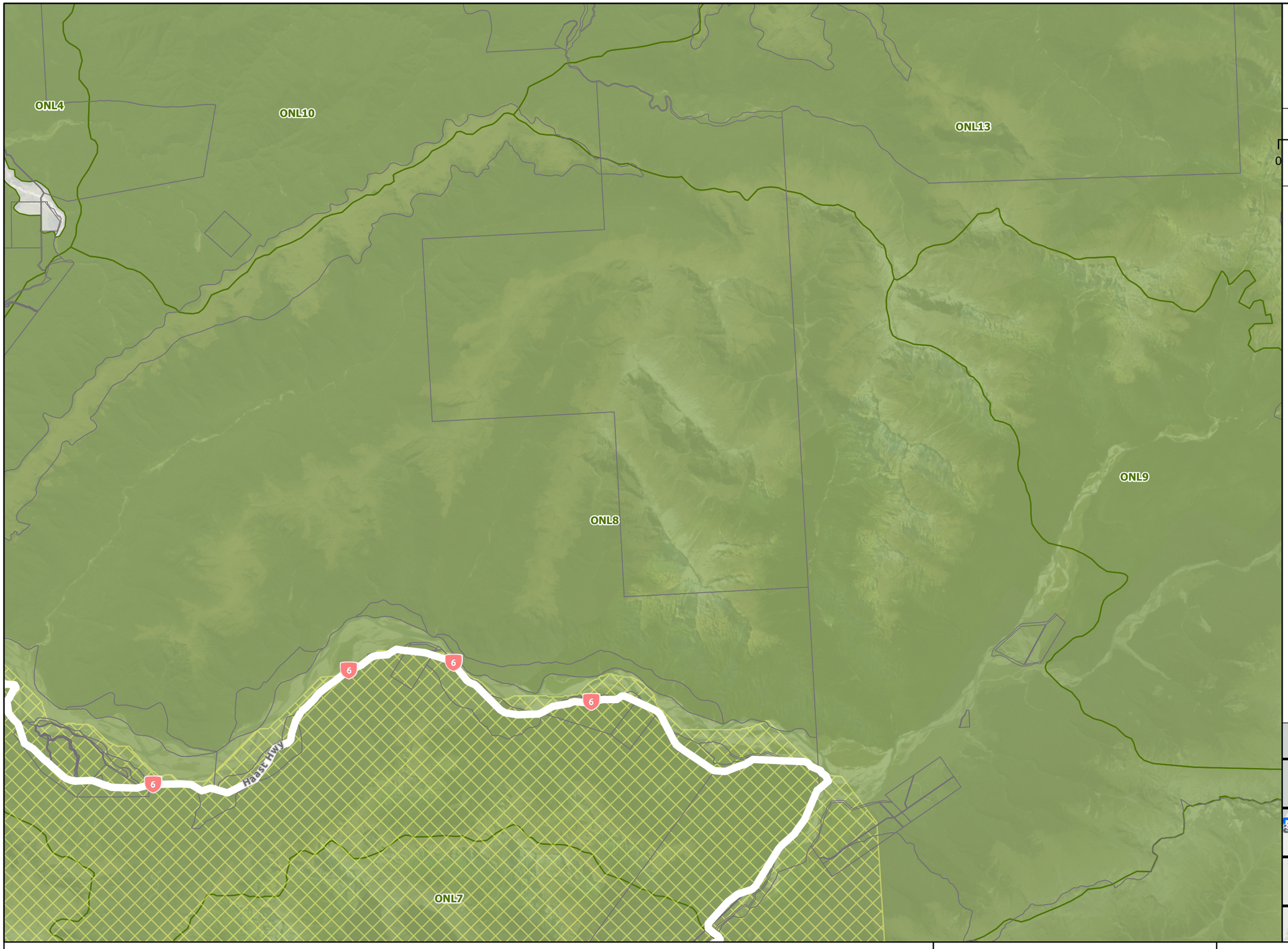

120

Westland District

Scale: 1:100,000

0 2.5 5 Kilometers

N

Legend

- Pounamu Management Area
- Outstanding Natural Landscape

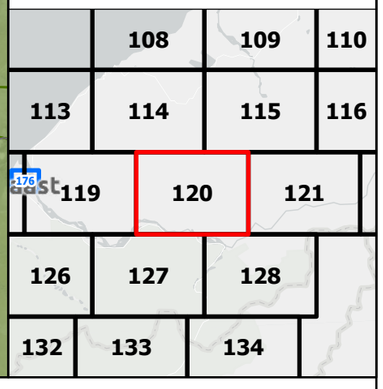

Te Tai o Poutini PLAN

A combined district plan for the West Coast

District Plan Decisions Version
Environmental and Cultural Values

NOTE
Roads carry the same zoning as the adjoining land. If a boundary between zones follows a road, the zone boundary is located on the centreline of the formed road, or where unformed, the centreline of the legal road.

DISCLAIMER
Considerable care has been taken to avoid errors and omissions, and the latest information has been included in these District Plan maps. However, even with the greatest care inaccuracies may occur and therefore the West Coast Regional Council cannot accept any responsibility for such errors and omissions.

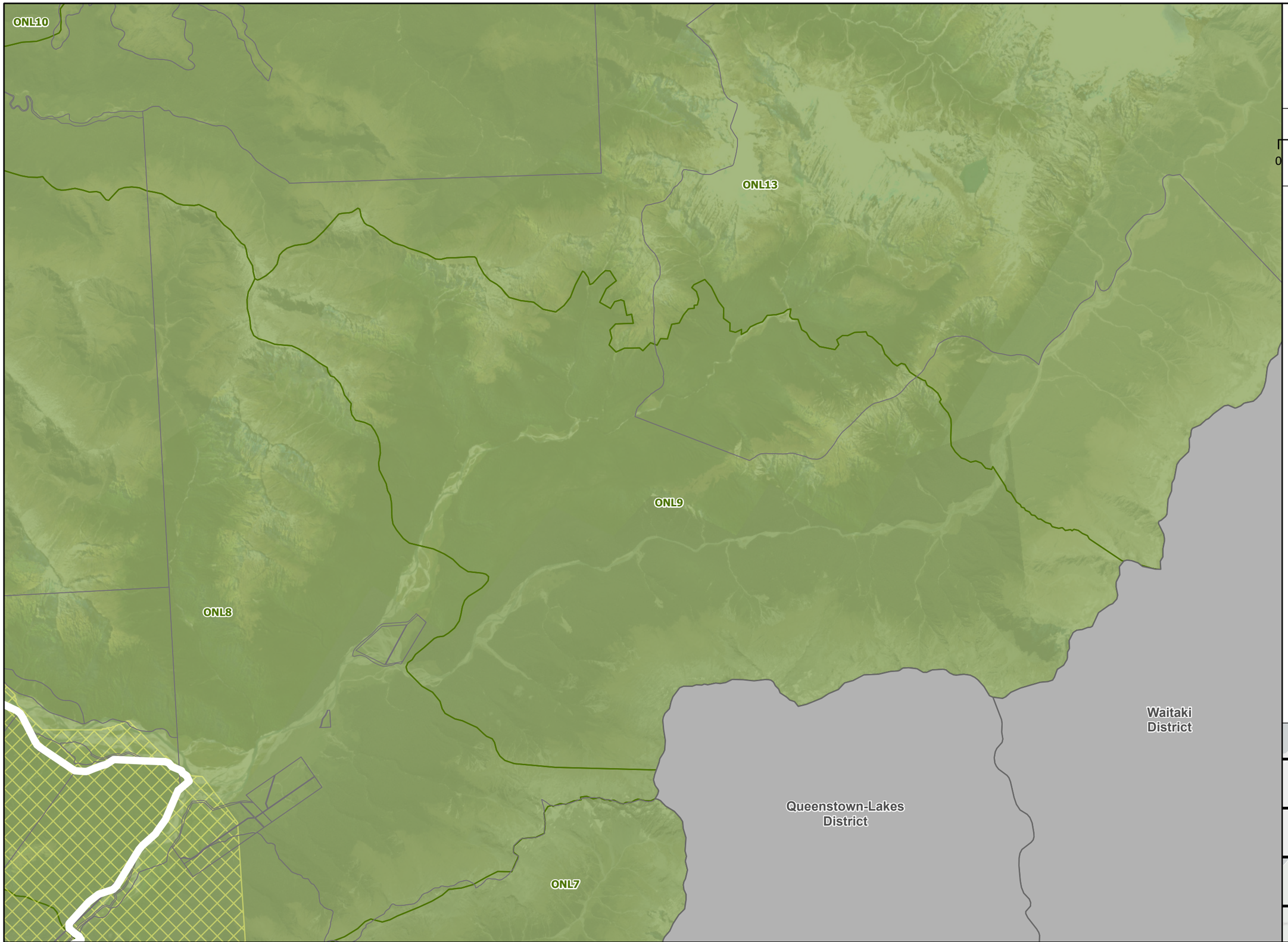

121

Westland District

Scale: 1:100,000

0 2.5 5
Kilometers

N

Legend

- Pounamu Management Area
- Outstanding Natural Landscape

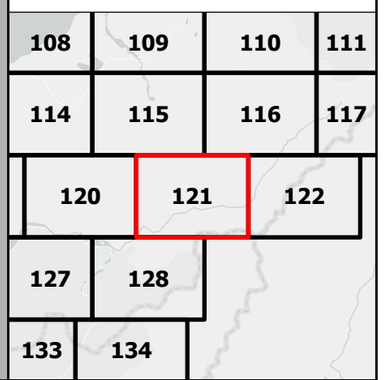

Te Tai o Poutini PLAN

A combined district plan for the West Coast

District Plan Decisions Version
Environmental and Cultural Values

NOTE
Roads carry the same zoning as the adjoining land. If a boundary between zones follows a road, the zone boundary is located on the centreline of the formed road, or where unformed, the centreline of the legal road.

DISCLAIMER
Considerable care has been taken to avoid errors and omissions, and the latest information has been included in these District Plan maps. However, even with the greatest care inaccuracies may occur and therefore the West Coast Regional Council cannot accept any responsibility for such errors and omissions.

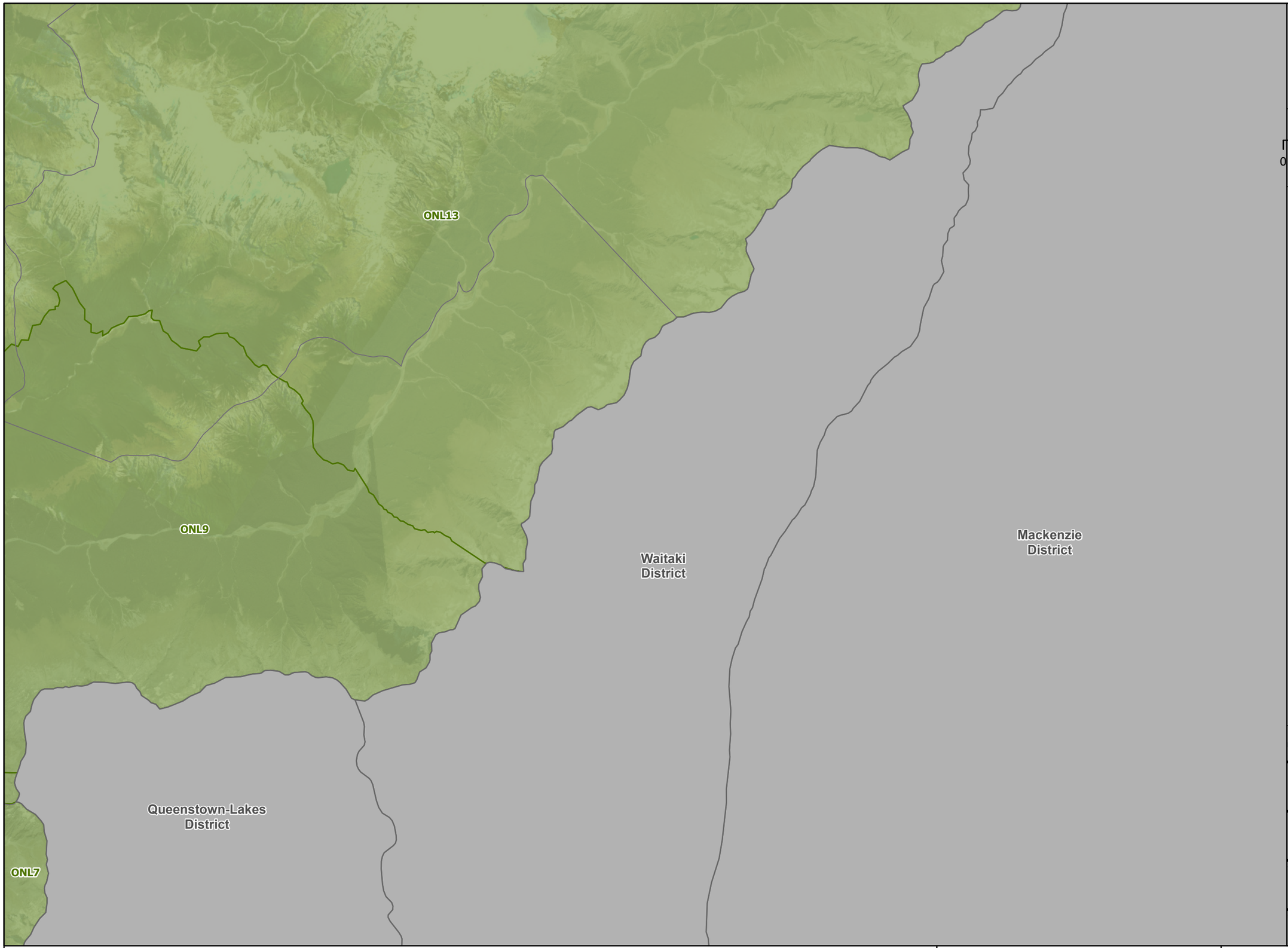

122

Westland District

Scale: 1:100,000

0 2.5 5
Kilometers

N

Legend

Outstanding Natural Landscape

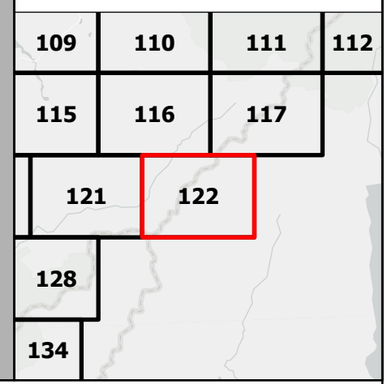

Te Tai o Poutini PLAN

A combined district plan for the West Coast

District Plan Decisions Version
Environmental and Cultural Values

NOTE
Roads carry the same zoning as the adjoining land. If a boundary between zones follows a road, the zone boundary is located on the centreline of the formed road, or where unformed, the centreline of the legal road.

DISCLAIMER
Considerable care has been taken to avoid errors and omissions, and the latest information has been included in these District Plan maps. However, even with the greatest care inaccuracies may occur and therefore the West Coast Regional Council cannot accept any responsibility for such errors and omissions.

123

Westland District

Scale: 1:100,000

0 2.5 5
Kilometers

N

Legend

- Sites and Areas of Significance to Maori
- Pounamu Management Area
- Outstanding Natural Landscape
- Coastal Environment
- High Coastal Natural Character
- Outstanding Coastal Natural Character

SASM200
SASM203
SASM211
SASM212
SASM213
ONL1
ONL2
ONL3
ONL5

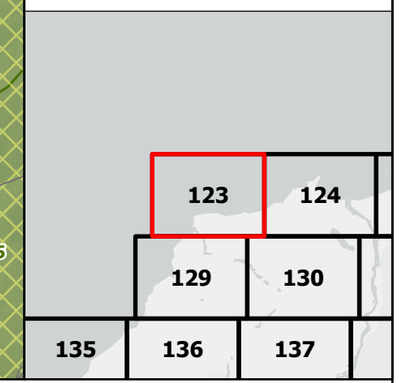

Te Tai o Poutini PLAN
A combined district plan for the West Coast

District Plan Decisions Version
Environmental and Cultural Values

NOTE
Roads carry the same zoning as the adjoining land. If a boundary between zones follows a road, the zone boundary is located on the centreline of the formed road, or where unformed, the centreline of the legal road.

DISCLAIMER
Considerable care has been taken to avoid errors and omissions, and the latest information has been included in these District Plan maps. However, even with the greatest care inaccuracies may occur and therefore the West Coast Regional Council cannot accept any responsibility for such errors and omissions.

124

Westland District

Scale: 1:100,000

0 2.5 5
Kilometers

N

Legend

- Sites and Areas of Significance to Maori
- Pounamu Management Area
- Outstanding Natural Landscape
- Coastal Environment
- High Coastal Natural Character
- Outstanding Coastal Natural Character

SASM200
SASM203
SASM202
SASM204
SASM205
SASM208
SASM209
SASM210
SASM212
ONL1
ONL2
ONL3
ONL4
ONL5
ONL7

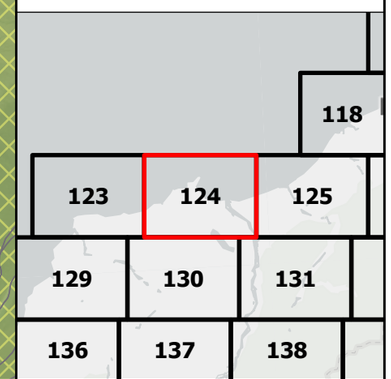

Te Tai o Poutini PLAN
A combined district plan for the West Coast

District Plan Decisions Version
Environmental and Cultural Values

NOTE
Roads carry the same zoning as the adjoining land. If a boundary between zones follows a road, the zone boundary is located on the centreline of the formed road, or where unformed, the centreline of the legal road.

DISCLAIMER
Considerable care has been taken to avoid errors and omissions, and the latest information has been included in these District Plan maps. However, even with the greatest care inaccuracies may occur and therefore the West Coast Regional Council cannot accept any responsibility for such errors and omissions.

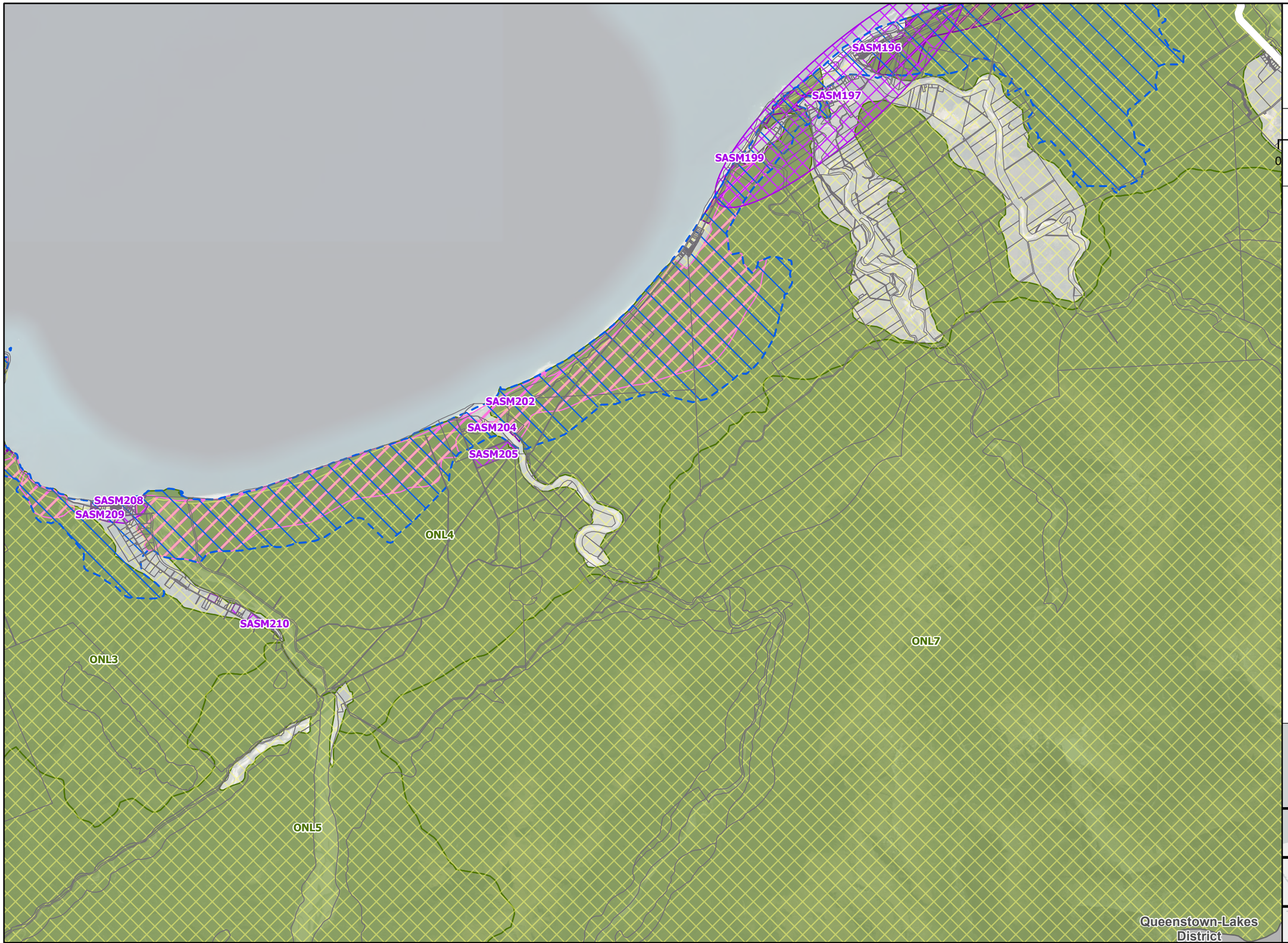

125

Westland District

Scale: 1:100,000

0 2.5 5 Kilometers

N

Legend

- Sites and Areas of Significance to Maori
- Pounamu Management Area
- Outstanding Natural Landscape
- Coastal Environment
- High Coastal Natural Character
- Outstanding Coastal Natural Character

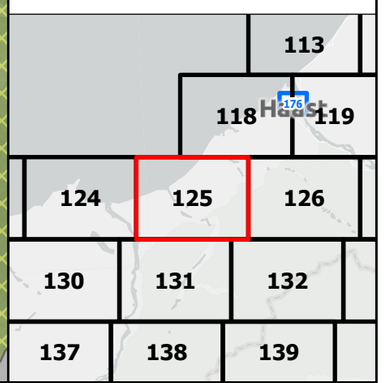

Te Tai o Poutini PLAN

A combined district plan for the West Coast

District Plan Decisions Version
Environmental and Cultural Values

NOTE
Roads carry the same zoning as the adjoining land. If a boundary between zones follows a road, the zone boundary is located on the centreline of the formed road, or where unformed, the centreline of the legal road.

DISCLAIMER
Considerable care has been taken to avoid errors and omissions, and the latest information has been included in these District Plan maps. However, even with the greatest care inaccuracies may occur and therefore the West Coast Regional Council cannot accept any responsibility for such errors and omissions.

126

Westland District

Scale: 1:100,000

0 2.5 5 Kilometers

N

Legend

- Sites and Areas of Significance to Maori
- Pounamu Management Area
- Outstanding Natural Landscape
- Coastal Environment
- High Coastal Natural Character
- Outstanding Coastal Natural Character

SASM196
SASM197
SASM199
ONL4
ONL8
ONL7
Haast Pass Hwy
Haast Hwy
6
Queenstown-Lakes District

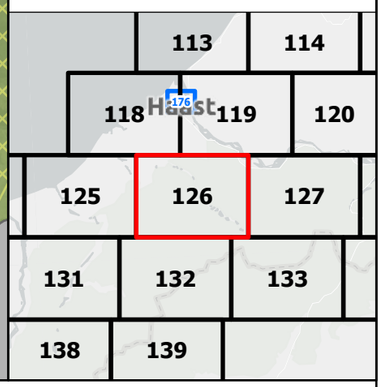

Te Tai o Poutini PLAN
A combined district plan for the West Coast

District Plan Decisions Version
Environmental and Cultural Values

NOTE
Roads carry the same zoning as the adjoining land. If a boundary between zones follows a road, the zone boundary is located on the centreline of the formed road, or where unformed, the centreline of the legal road.

DISCLAIMER
Considerable care has been taken to avoid errors and omissions, and the latest information has been included in these District Plan maps. However, even with the greatest care inaccuracies may occur and therefore the West Coast Regional Council cannot accept any responsibility for such errors and omissions.

127

Westland District

Scale: 1:100,000

0 2.5 5 Kilometers

N

Legend

- Sites and Areas of Significance to Maori
- Pounamu Management Area
- Outstanding Natural Landscape

ONL4

Haast Pass Hwy

ONL8

Haast Hwy

ONL7

Queenstown-Lakes District

SASM221

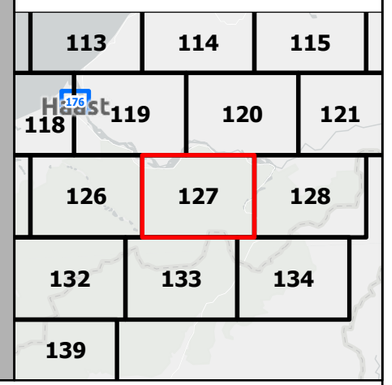

Te Tai o Poutini PLAN

A combined district plan for the West Coast

District Plan Decisions Version
Environmental and Cultural Values

NOTE
Roads carry the same zoning as the adjoining land. If a boundary between zones follows a road, the zone boundary is located on the centreline of the formed road, or where unformed, the centreline of the legal road.

DISCLAIMER
Considerable care has been taken to avoid errors and omissions, and the latest information has been included in these District Plan maps. However, even with the greatest care inaccuracies may occur and therefore the West Coast Regional Council cannot accept any responsibility for such errors and omissions.

128

Westland District

Scale: 1:100,000

0 2.5 5 Kilometers

N

Legend

- Sites and Areas of Significance to Maori
- Pounamu Management Area
- Outstanding Natural Landscape

ONL13

ONL9

ONL8

ONL7

Queenstown-Lakes District

Waitaki District

Haast Pass Hwy

SASM221

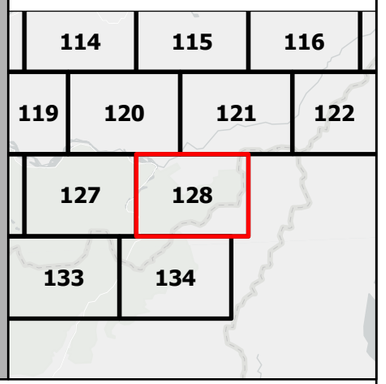

Te Tai o Poutini PLAN

A combined district plan for the West Coast

District Plan Decisions Version
Environmental and Cultural Values

NOTE
Roads carry the same zoning as the adjoining land. If a boundary between zones follows a road, the zone boundary is located on the centreline of the formed road, or where unformed, the centreline of the legal road.

DISCLAIMER
Considerable care has been taken to avoid errors and omissions, and the latest information has been included in these District Plan maps. However, even with the greatest care inaccuracies may occur and therefore the West Coast Regional Council cannot accept any responsibility for such errors and omissions.

129

Westland District

Scale: 1:100,000

0 2.5 5 Kilometers

N

Legend

- Sites and Areas of Significance to Maori
- Pounamu Management Area
- Outstanding Natural Landscape
- Outstanding Natural Feature
- Coastal Environment
- Outstanding Coastal Natural Character

SASM211
SASM212
SASM213
SASM214
SASM215
ONL1
ONL2
ONL3
ONL5
ONF20



Te Tai o Poutini PLAN
A combined district plan for the West Coast

District Plan Decisions Version
Environmental and Cultural Values

NOTE
Roads carry the same zoning as the adjoining land. If a boundary between zones follows a road, the zone boundary is located on the centreline of the formed road, or where unformed, the centreline of the legal road.

DISCLAIMER
Considerable care has been taken to avoid errors and omissions, and the latest information has been included in these District Plan maps. However, even with the greatest care inaccuracies may occur and therefore the West Coast Regional Council cannot accept any responsibility for such errors and omissions.

130

Westland District

Scale: 1:100,000

0 2.5 5 Kilometers

N

Legend

- Sites and Areas of Significance to Maori
- Pounamu Management Area
- Outstanding Natural Landscape
- Outstanding Natural Feature
- Coastal Environment
- Outstanding Coastal Natural Character

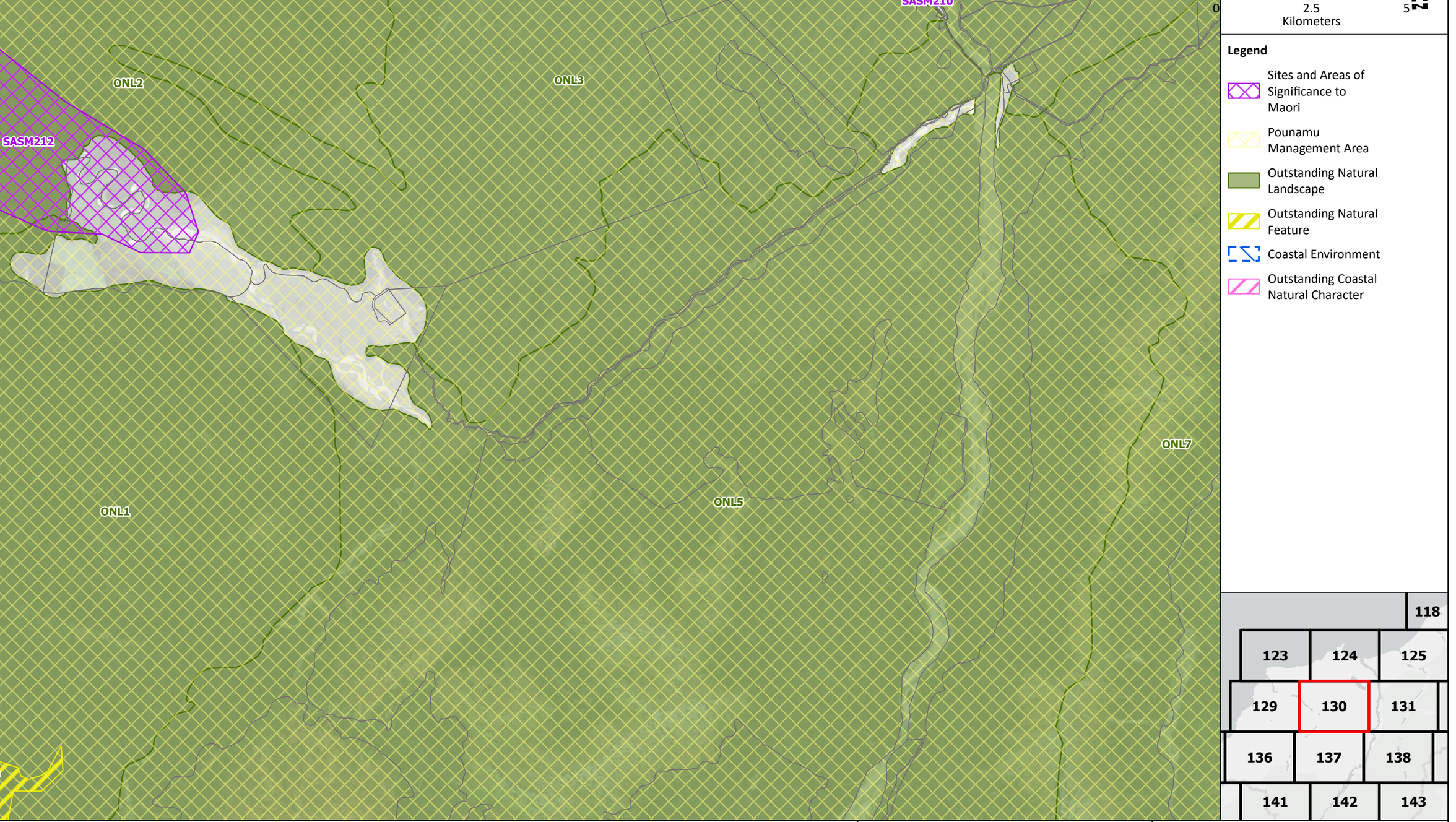

Te Tai o Poutini PLAN

A combined district plan for the West Coast

District Plan Decisions Version
Environmental and Cultural Values

NOTE
Roads carry the same zoning as the adjoining land. If a boundary between zones follows a road, the zone boundary is located on the centreline of the formed road, or where unformed, the centreline of the legal road.

DISCLAIMER
Considerable care has been taken to avoid errors and omissions, and the latest information has been included in these District Plan maps. However, even with the greatest care inaccuracies may occur and therefore the West Coast Regional Council cannot accept any responsibility for such errors and omissions.

131

Westland District

Scale: 1:100,000

0 2.5 5
Kilometers

N

Legend

- Sites and Areas of Significance to Maori
- Pounamu Management Area
- Outstanding Natural Landscape
- Coastal Environment
- Outstanding Coastal Natural Character

SASM206
SASM207
SASM208
SASM210
ONL3
ONL4
ONL5
ONL6
ONL7
Queenstown-Lakes District

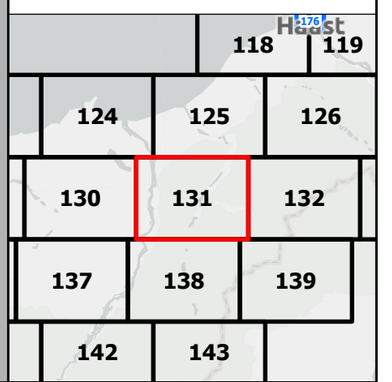

Te Tai o Poutini PLAN
A combined district plan for the West Coast

District Plan Decisions Version
Environmental and Cultural Values

NOTE
Roads carry the same zoning as the adjoining land. If a boundary between zones follows a road, the zone boundary is located on the centreline of the formed road, or where unformed, the centreline of the legal road.

DISCLAIMER
Considerable care has been taken to avoid errors and omissions, and the latest information has been included in these District Plan maps. However, even with the greatest care inaccuracies may occur and therefore the West Coast Regional Council cannot accept any responsibility for such errors and omissions.

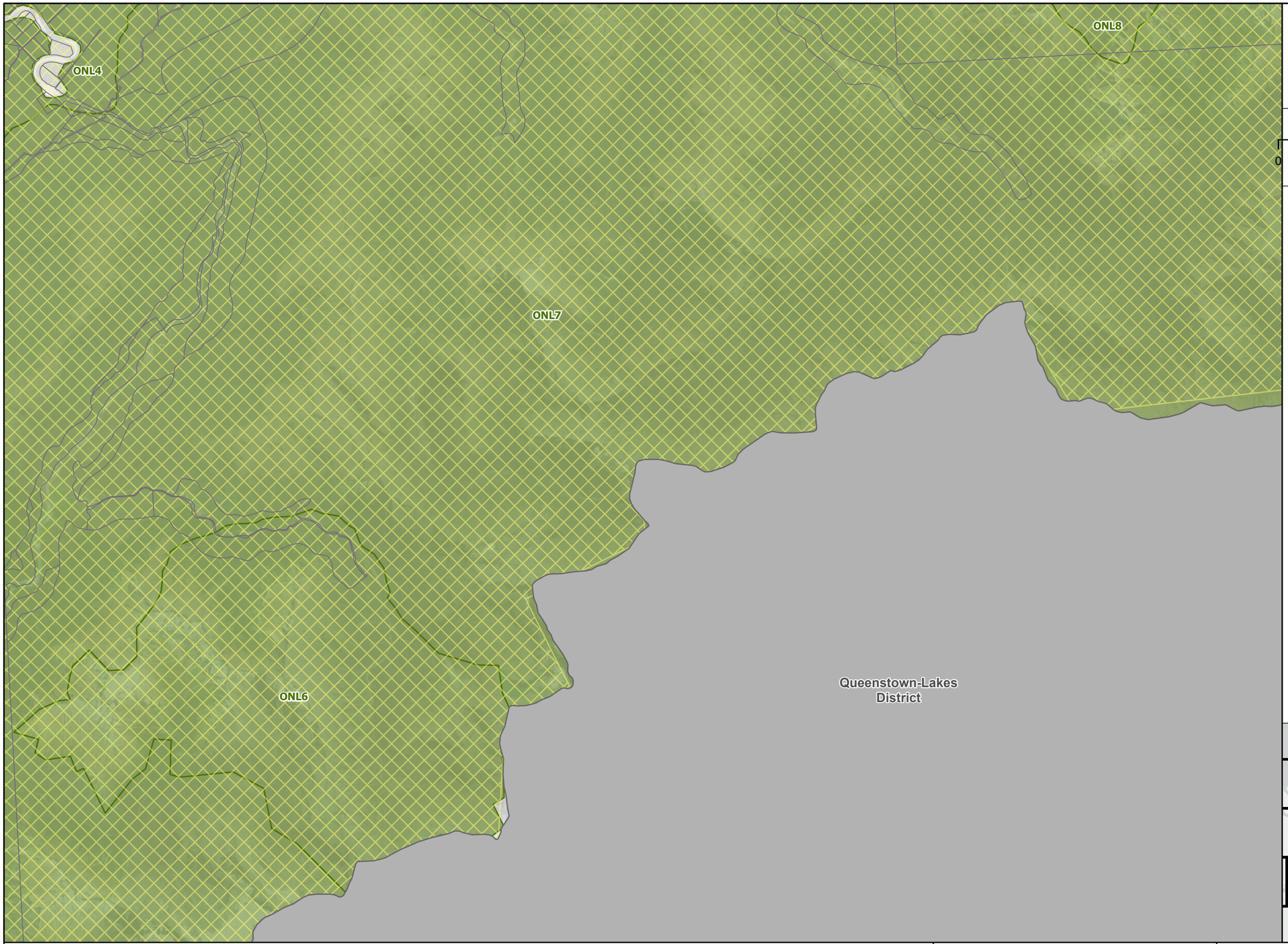

132

Westland District

Scale: 1:100,000

0 2.5 5
Kilometers

N

Legend

- Pounamu Management Area
- Outstanding Natural Landscape

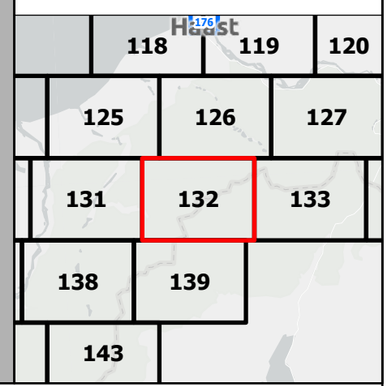

Te Tai o Poutini PLAN

A combined district plan for the West Coast

District Plan Decisions Version
Environmental and Cultural Values

NOTE
Roads carry the same zoning as the adjoining land. If a boundary between zones follows a road, the zone boundary is located on the centreline of the formed road, or where unformed, the centreline of the legal road.

DISCLAIMER
Considerable care has been taken to avoid errors and omissions, and the latest information has been included in these District Plan maps. However, even with the greatest care inaccuracies may occur and therefore the West Coast Regional Council cannot accept any responsibility for such errors and omissions.

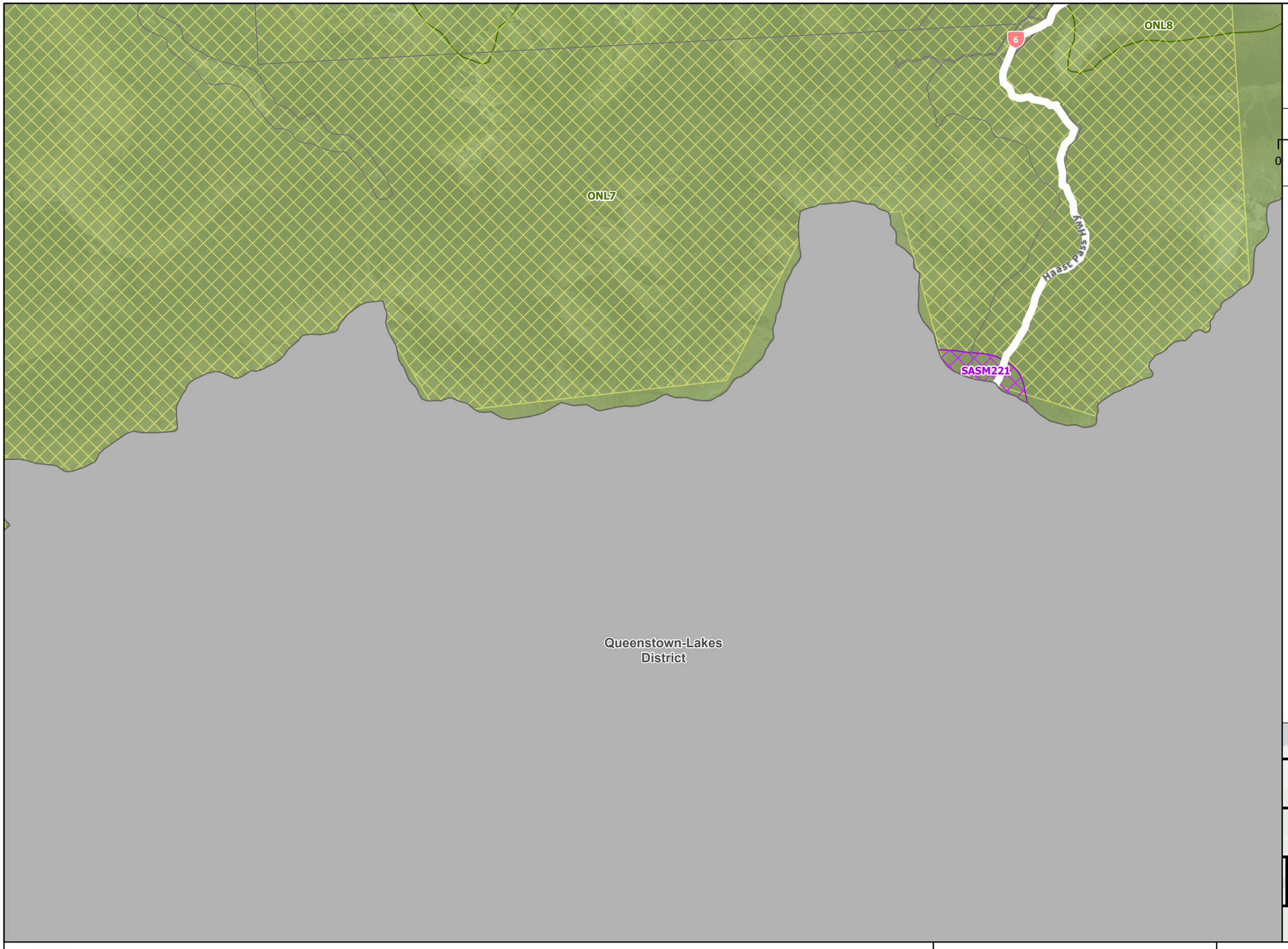

133

Westland District

Scale: 1:100,000

0 2.5 5 Kilometers

N

Legend

- Sites and Areas of Significance to Maori
- Pounamu Management Area
- Outstanding Natural Landscape

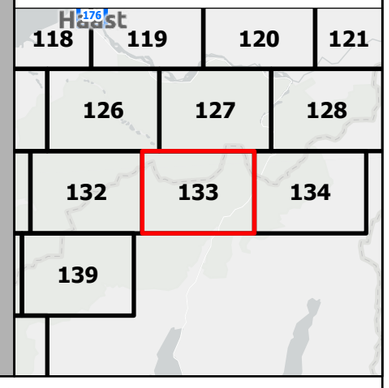

Te Tai o Poutini PLAN

A combined district plan for the West Coast

District Plan Decisions Version
Environmental and Cultural Values

NOTE
Roads carry the same zoning as the adjoining land. If a boundary between zones follows a road, the zone boundary is located on the centreline of the formed road, or where unformed, the centreline of the legal road.

DISCLAIMER
Considerable care has been taken to avoid errors and omissions, and the latest information has been included in these District Plan maps. However, even with the greatest care inaccuracies may occur and therefore the West Coast Regional Council cannot accept any responsibility for such errors and omissions.

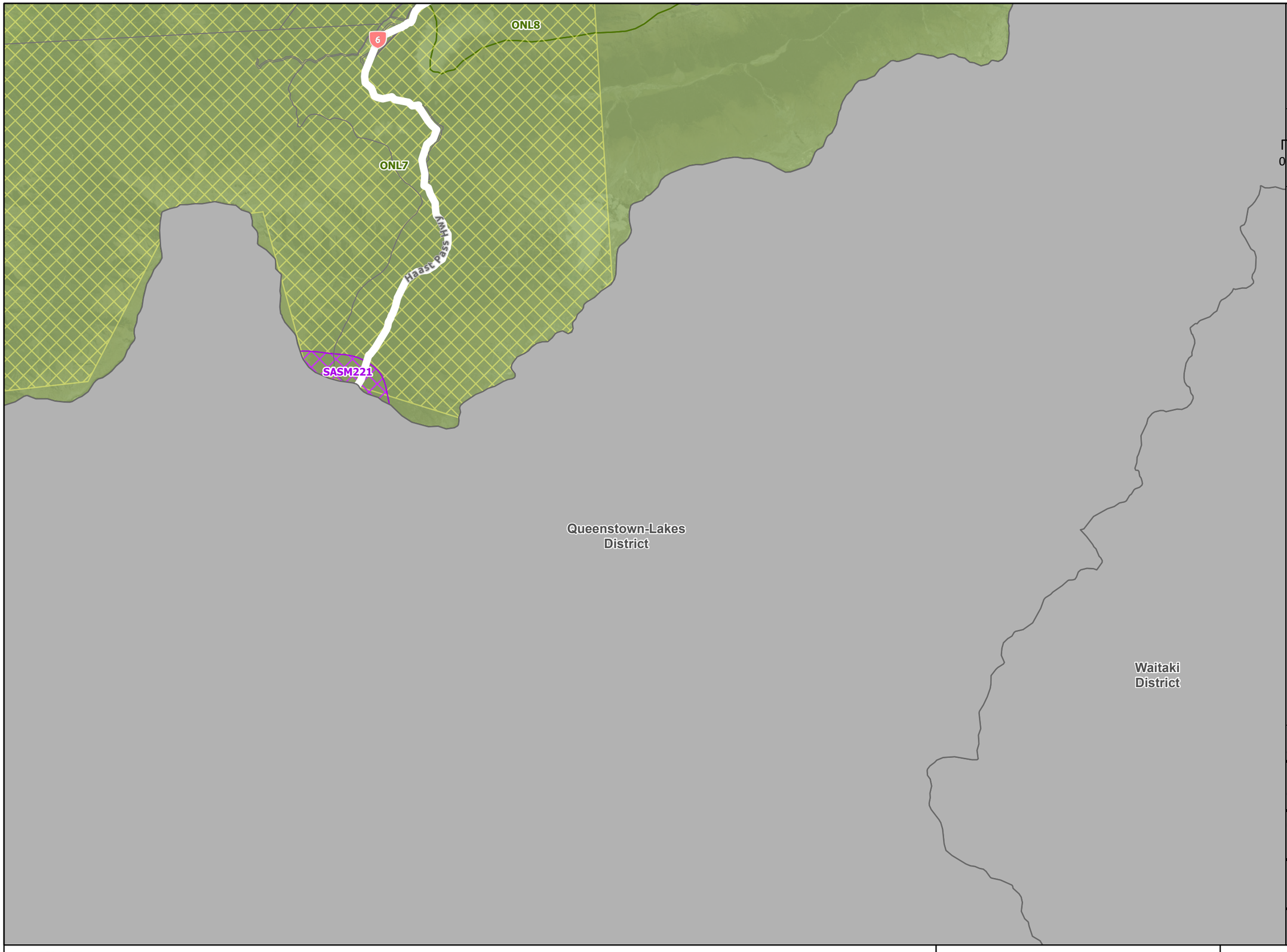

134

Westland District

Scale: 1:100,000

0 2.5 5 Kilometers

N

Legend

- Sites and Areas of Significance to Maori
- Pounamu Management Area
- Outstanding Natural Landscape

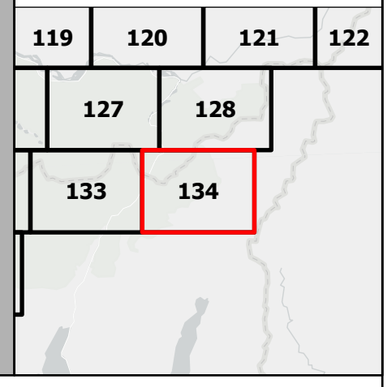

Te Tai o Poutini PLAN

A combined district plan for the West Coast

District Plan Decisions Version
Environmental and Cultural Values

NOTE
Roads carry the same zoning as the adjoining land. If a boundary between zones follows a road, the zone boundary is located on the centreline of the formed road, or where unformed, the centreline of the legal road.

DISCLAIMER
Considerable care has been taken to avoid errors and omissions, and the latest information has been included in these District Plan maps. However, even with the greatest care inaccuracies may occur and therefore the West Coast Regional Council cannot accept any responsibility for such errors and omissions.

135

Westland District

Scale: 1:100,000

0 2.5 5 Kilometers

N

Legend

- Sites and Areas of Significance to Maori
- Pounamu Management Area
- Outstanding Natural Landscape
- Outstanding Natural Feature
- Coastal Environment
- Outstanding Coastal Natural Character

SASM213
SASM214
SASM215
ONF20
ONL1
Southland District

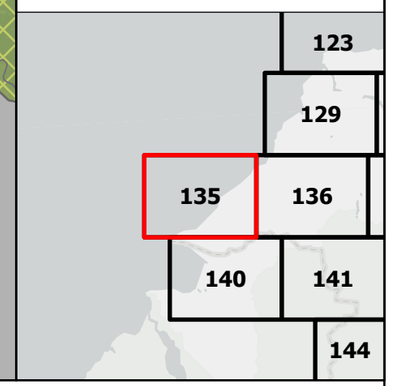

Te Tai o Poutini PLAN
A combined district plan for the West Coast

District Plan Decisions Version
Environmental and Cultural Values

NOTE
Roads carry the same zoning as the adjoining land. If a boundary between zones follows a road, the zone boundary is located on the centreline of the formed road, or where unformed, the centreline of the legal road.

DISCLAIMER
Considerable care has been taken to avoid errors and omissions, and the latest information has been included in these District Plan maps. However, even with the greatest care inaccuracies may occur and therefore the West Coast Regional Council cannot accept any responsibility for such errors and omissions.

136

Westland District

Scale: 1:100,000

0 2.5 5
Kilometers

N

Legend

- Sites and Areas of Significance to Maori
- Pounamu Management Area
- Outstanding Natural Landscape
- Outstanding Natural Feature
- Coastal Environment
- Outstanding Coastal Natural Character

SASM213
SASM214
SASM215
ONL1
ONF20
ONL3
ONL5
Southland District

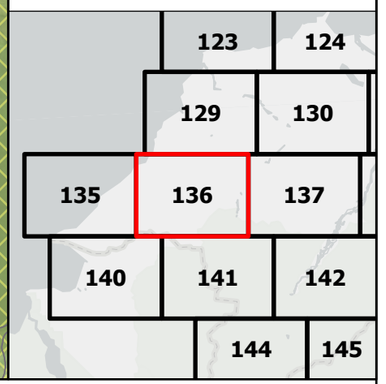

Te Tai o Poutini PLAN
A combined district plan for the West Coast

District Plan Decisions Version
Environmental and Cultural Values

NOTE
Roads carry the same zoning as the adjoining land. If a boundary between zones follows a road, the zone boundary is located on the centreline of the formed road, or where unformed, the centreline of the legal road.

DISCLAIMER
Considerable care has been taken to avoid errors and omissions, and the latest information has been included in these District Plan maps. However, even with the greatest care inaccuracies may occur and therefore the West Coast Regional Council cannot accept any responsibility for such errors and omissions.



137

Westland District

Scale: 1:100,000

0 2.5 5
Kilometers

N

Legend

- Pounamu Management Area
- Outstanding Natural Landscape
- Outstanding Natural Feature

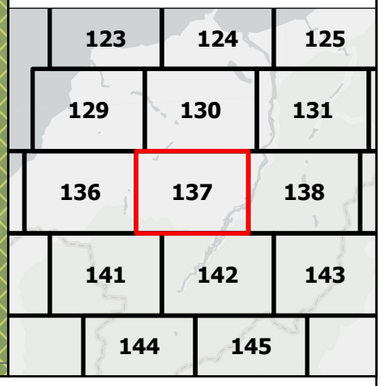

Te Tai o Poutini PLAN

A combined district plan for the West Coast

District Plan Decisions Version
Environmental and Cultural Values

NOTE
Roads carry the same zoning as the adjoining land. If a boundary between zones follows a road, the zone boundary is located on the centreline of the formed road, or where unformed, the centreline of the legal road.

DISCLAIMER
Considerable care has been taken to avoid errors and omissions, and the latest information has been included in these District Plan maps. However, even with the greatest care inaccuracies may occur and therefore the West Coast Regional Council cannot accept any responsibility for such errors and omissions.

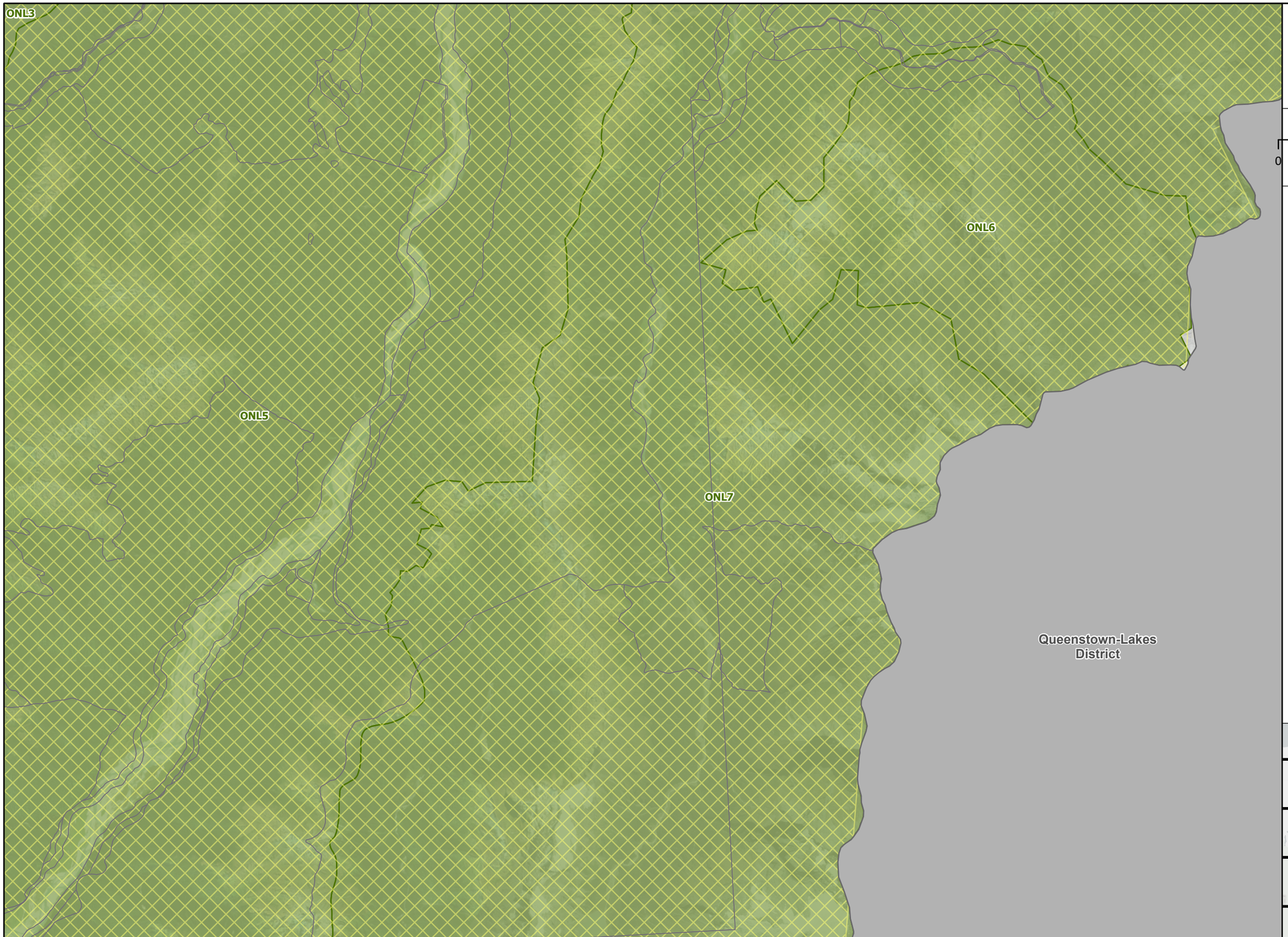

138

Westland District

Scale: 1:100,000

0 2.5 5
Kilometers

Legend

- Pounamu Management Area
- Outstanding Natural Landscape

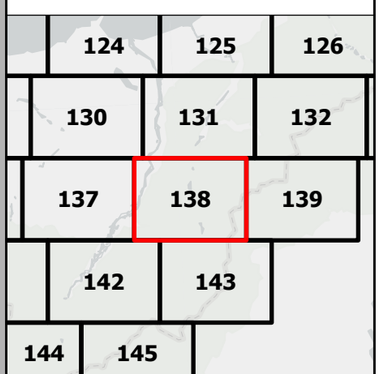

Te Tai o Poutini PLAN

A combined district plan for the West Coast

District Plan Decisions Version
Environmental and Cultural Values

NOTE
Roads carry the same zoning as the adjoining land. If a boundary between zones follows a road, the zone boundary is located on the centreline of the formed road, or where unformed, the centreline of the legal road.

DISCLAIMER
Considerable care has been taken to avoid errors and omissions, and the latest information has been included in these District Plan maps. However, even with the greatest care inaccuracies may occur and therefore the West Coast Regional Council cannot accept any responsibility for such errors and omissions.

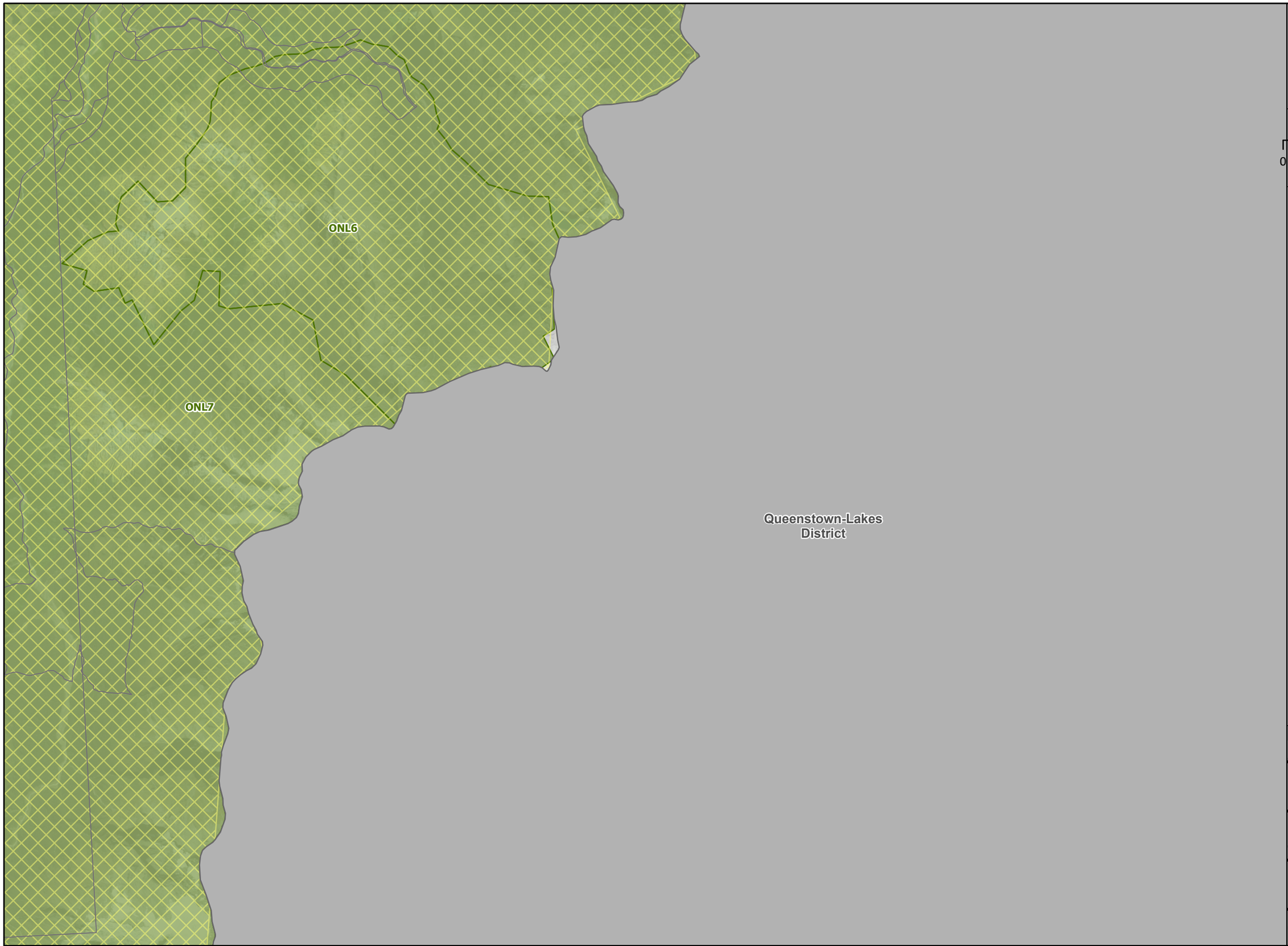

139

Westland District

Scale: 1:100,000

0 2.5 5
Kilometers

N

Legend

- Pounamu Management Area
- Outstanding Natural Landscape

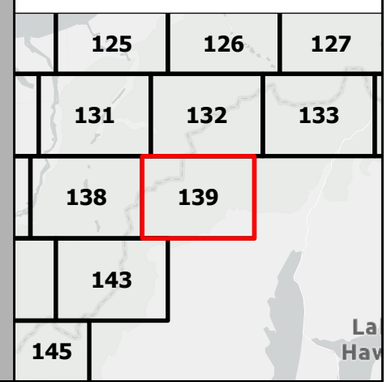

Te Tai o Poutini PLAN
A combined district plan for the West Coast

District Plan Decisions Version
Environmental and Cultural Values

NOTE
Roads carry the same zoning as the adjoining land. If a boundary between zones follows a road, the zone boundary is located on the centreline of the formed road, or where unformed, the centreline of the legal road.

DISCLAIMER
Considerable care has been taken to avoid errors and omissions, and the latest information has been included in these District Plan maps. However, even with the greatest care inaccuracies may occur and therefore the West Coast Regional Council cannot accept any responsibility for such errors and omissions.



140

Westland District

Scale: 1:100,000

0 2.5 5
Kilometers

N

Legend

- Pounamu Management Area
- Outstanding Natural Landscape
- Outstanding Natural Feature
- Coastal Environment
- Outstanding Coastal Natural Character

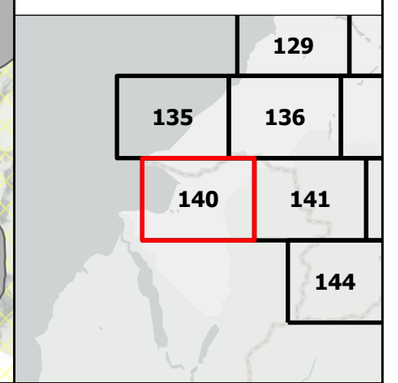

Te Tai o Poutini PLAN
A combined district plan for the West Coast

District Plan Decisions Version
Environmental and Cultural Values

NOTE
Roads carry the same zoning as the adjoining land. If a boundary between zones follows a road, the zone boundary is located on the centreline of the formed road, or where unformed, the centreline of the legal road.

DISCLAIMER
Considerable care has been taken to avoid errors and omissions, and the latest information has been included in these District Plan maps. However, even with the greatest care inaccuracies may occur and therefore the West Coast Regional Council cannot accept any responsibility for such errors and omissions.

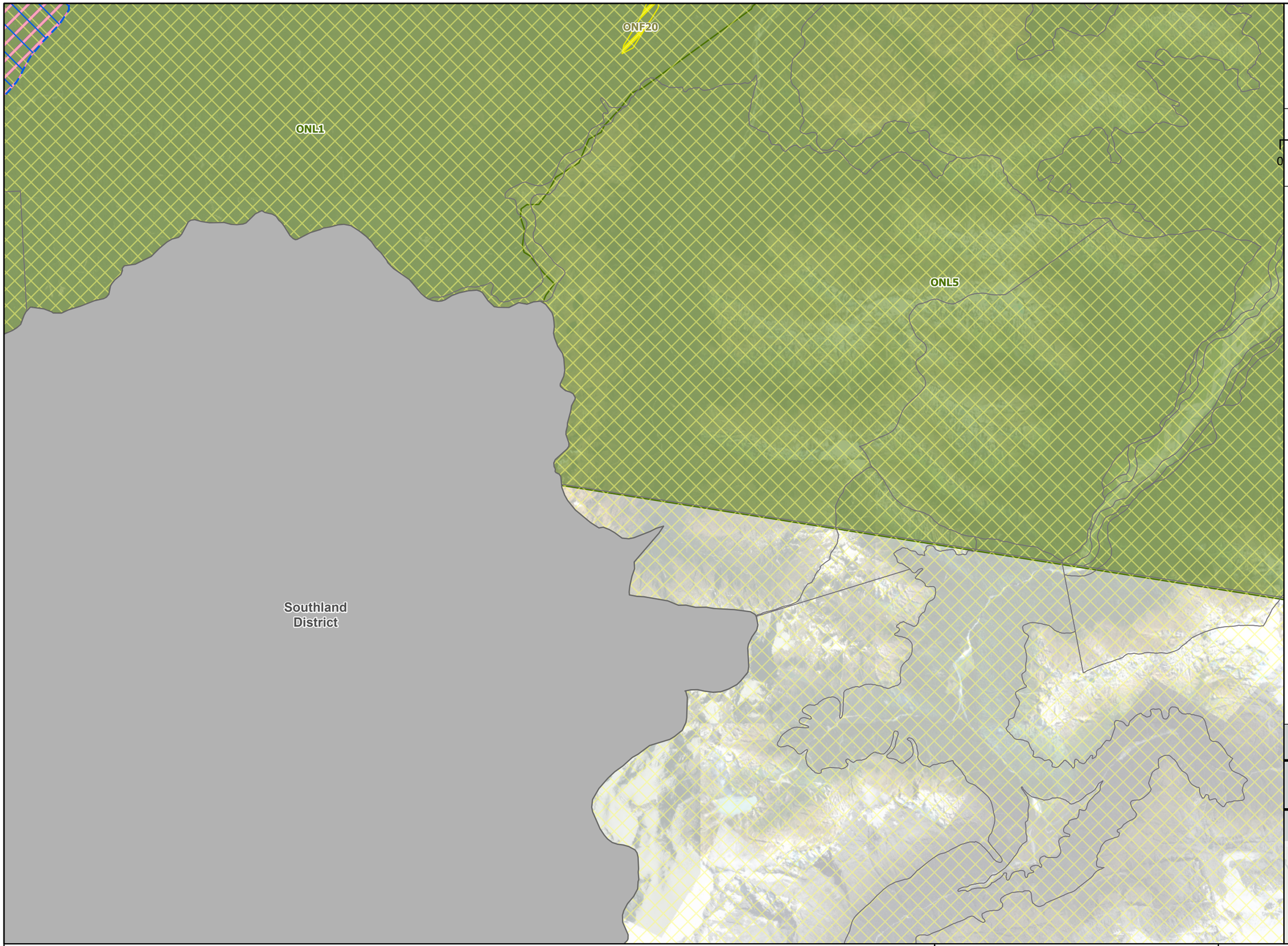

141

Westland District

Scale: 1:100,000

0 2.5 5
Kilometers

N

Legend

- Pounamu Management Area
- Outstanding Natural Landscape
- Outstanding Natural Feature
- Coastal Environment
- Outstanding Coastal Natural Character

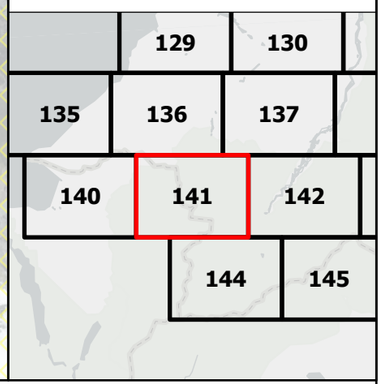

Te Tai o Poutini PLAN

A combined district plan for the West Coast

District Plan Decisions Version
Environmental and Cultural Values

NOTE
Roads carry the same zoning as the adjoining land. If a boundary between zones follows a road, the zone boundary is located on the centreline of the formed road, or where unformed, the centreline of the legal road.

DISCLAIMER
Considerable care has been taken to avoid errors and omissions, and the latest information has been included in these District Plan maps. However, even with the greatest care inaccuracies may occur and therefore the West Coast Regional Council cannot accept any responsibility for such errors and omissions.

142

Westland District

Scale: 1:100,000

0 2.5 5
Kilometers

N

Legend

- Pounamu Management Area
- Outstanding Natural Landscape
- Outstanding Natural Feature

ONL1

ONL5

ONL7

ONF91

Southland District

Queenstown-Lakes District

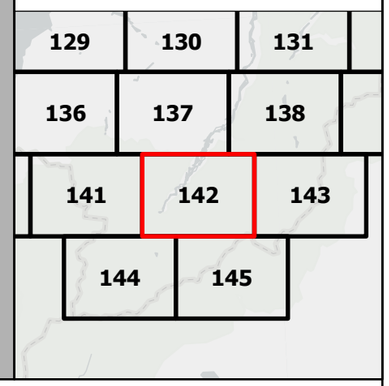

Te Tai o Poutini PLAN

A combined district plan for the West Coast

District Plan Decisions Version
Environmental and Cultural Values

NOTE
Roads carry the same zoning as the adjoining land. If a boundary between zones follows a road, the zone boundary is located on the centreline of the formed road, or where unformed, the centreline of the legal road.

DISCLAIMER
Considerable care has been taken to avoid errors and omissions, and the latest information has been included in these District Plan maps. However, even with the greatest care inaccuracies may occur and therefore the West Coast Regional Council cannot accept any responsibility for such errors and omissions.

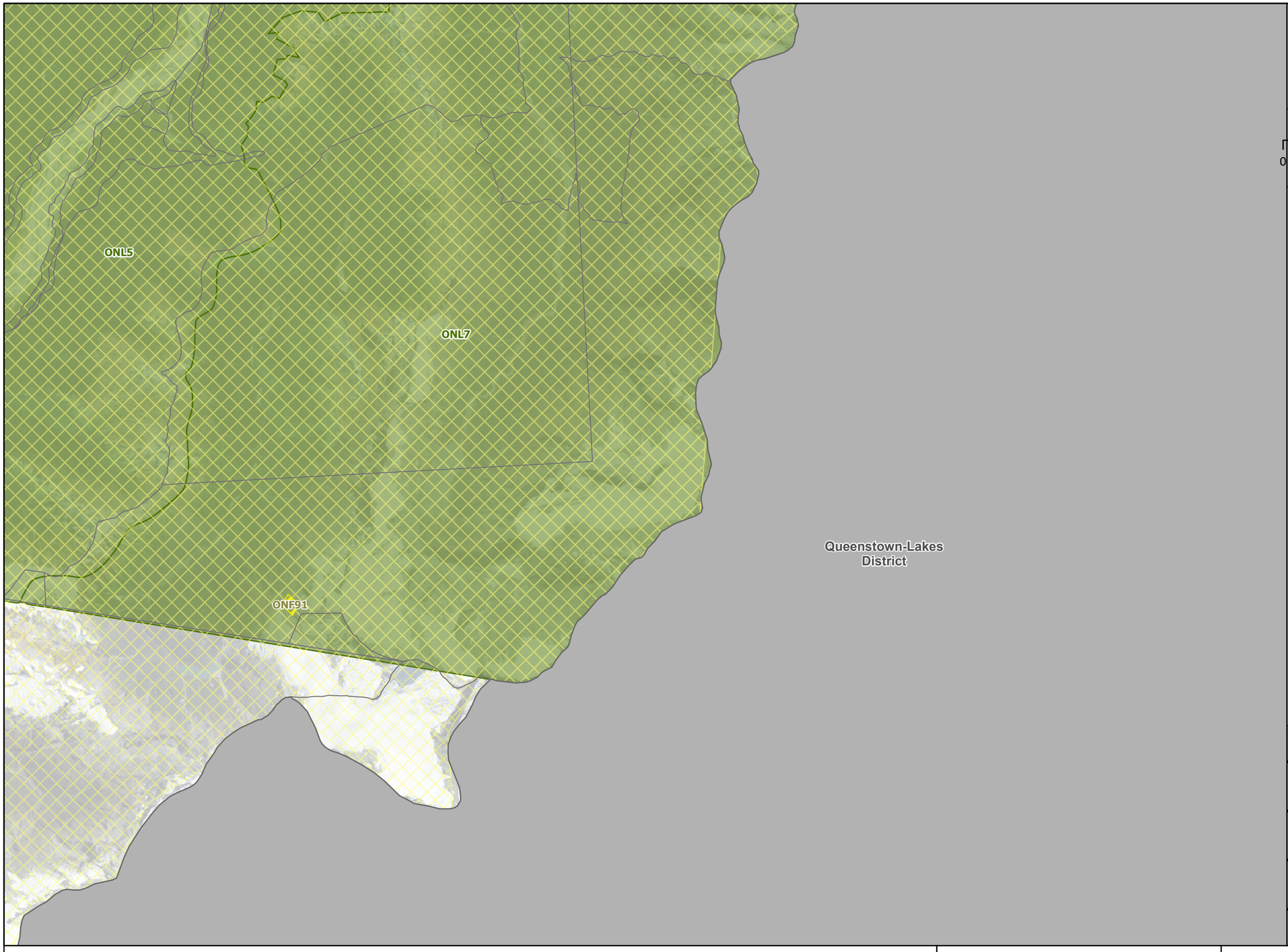

143

Westland District

Scale: 1:100,000

0 2.5 5
Kilometers

N

Legend

- Pounamu Management Area
- Outstanding Natural Landscape
- Outstanding Natural Feature

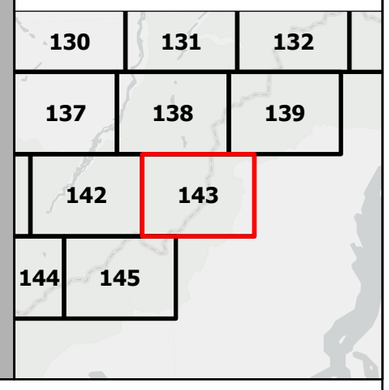

Te Tai o Poutini PLAN
A combined district plan for the West Coast

District Plan Decisions Version
Environmental and Cultural Values

NOTE
Roads carry the same zoning as the adjoining land. If a boundary between zones follows a road, the zone boundary is located on the centreline of the formed road, or where unformed, the centreline of the legal road.

DISCLAIMER
Considerable care has been taken to avoid errors and omissions, and the latest information has been included in these District Plan maps. However, even with the greatest care inaccuracies may occur and therefore the West Coast Regional Council cannot accept any responsibility for such errors and omissions.

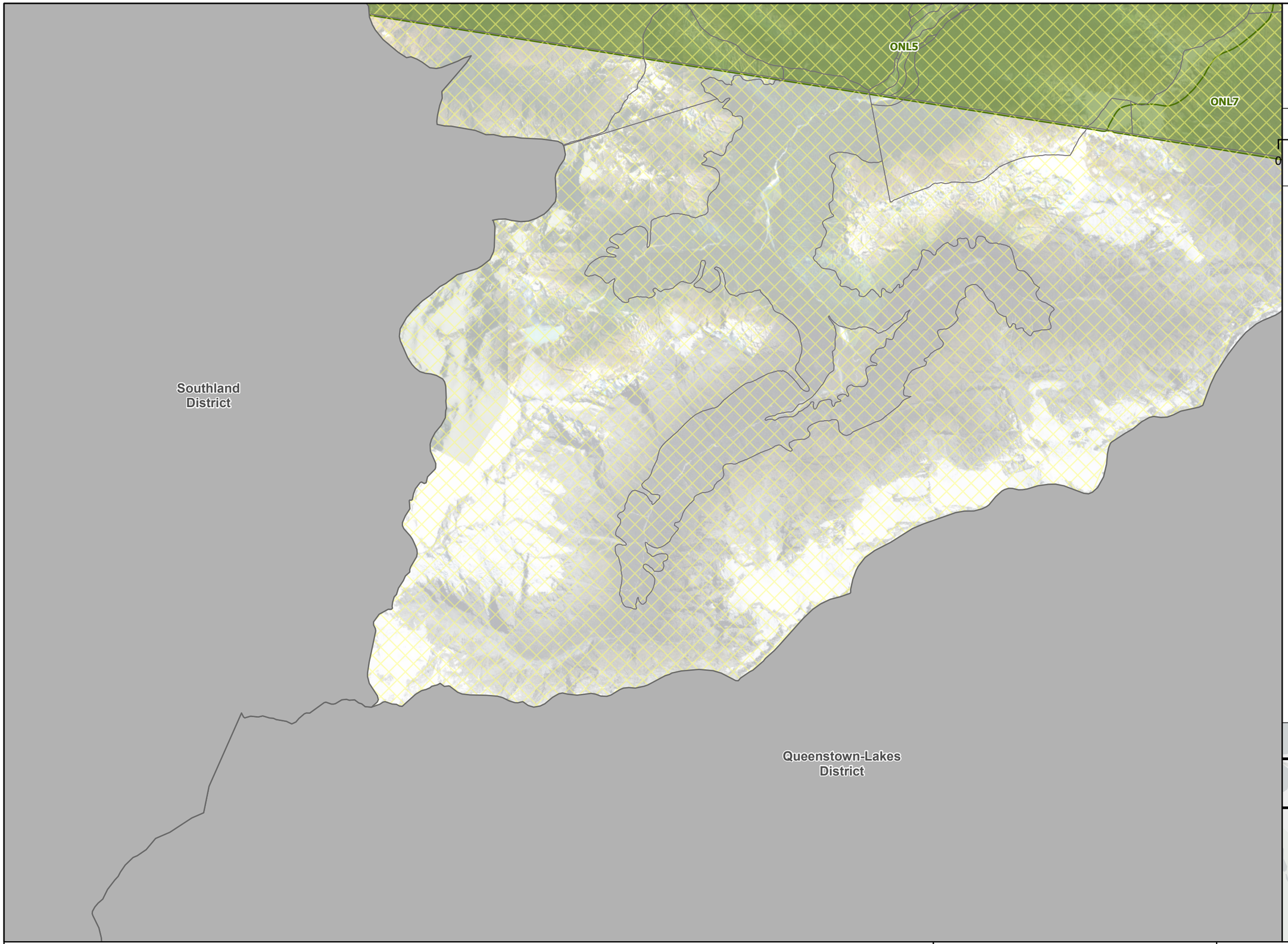

144

Westland District

Scale: 1:100,000

0 2.5 5
Kilometers

N

Legend

- Pounamu Management Area
- Outstanding Natural Landscape

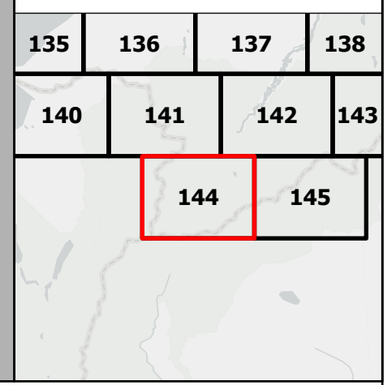

Te Tai o Poutini PLAN
A combined district plan for the West Coast

District Plan Decisions Version
Environmental and Cultural Values

NOTE
Roads carry the same zoning as the adjoining land. If a boundary between zones follows a road, the zone boundary is located on the centreline of the formed road, or where unformed, the centreline of the legal road.

DISCLAIMER
Considerable care has been taken to avoid errors and omissions, and the latest information has been included in these District Plan maps. However, even with the greatest care inaccuracies may occur and therefore the West Coast Regional Council cannot accept any responsibility for such errors and omissions.

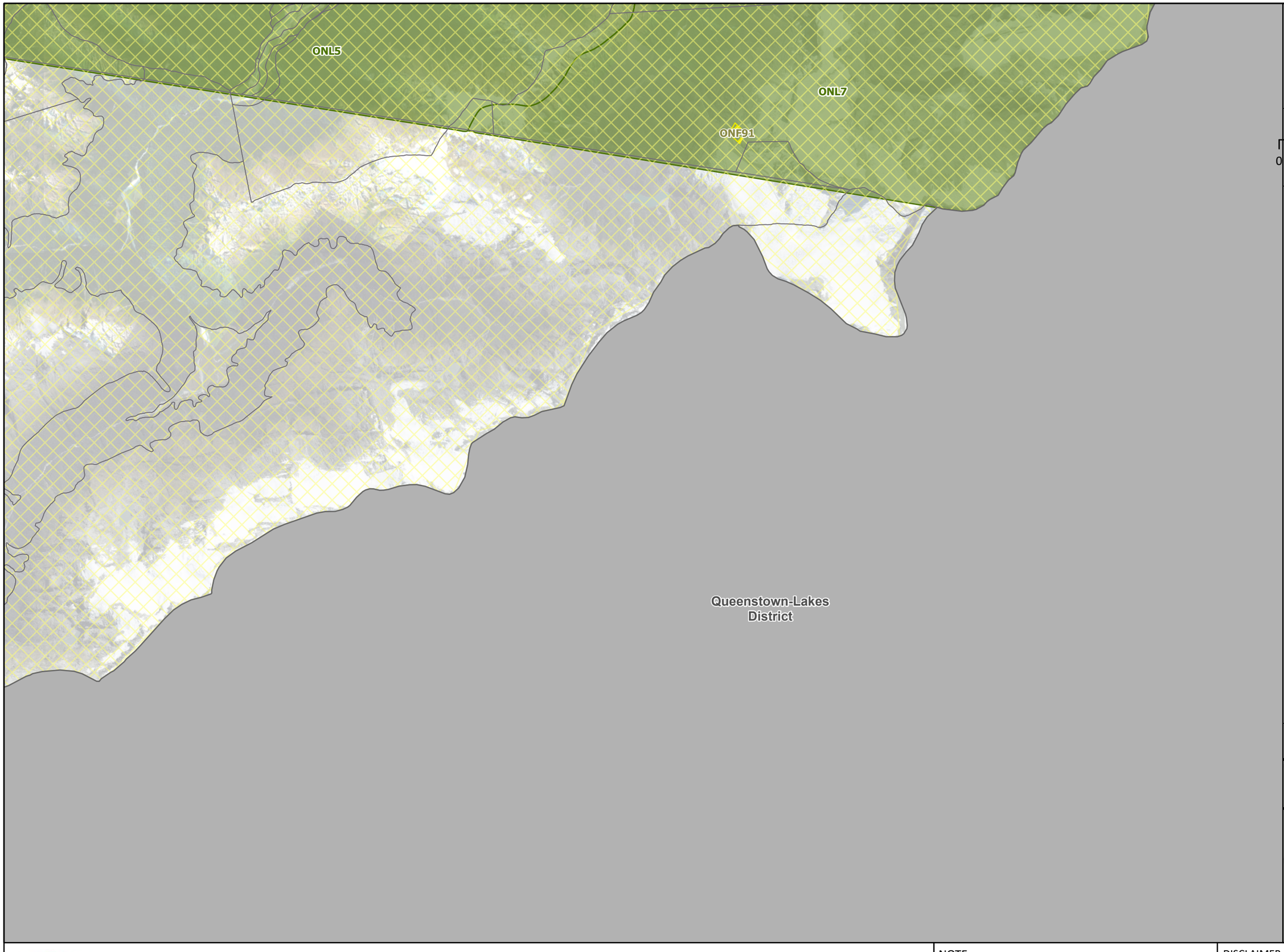

145

Westland District

Scale: 1:100,000

0 2.5 5
Kilometers

N

Legend

- Pounamu Management Area
- Outstanding Natural Landscape
- Outstanding Natural Feature

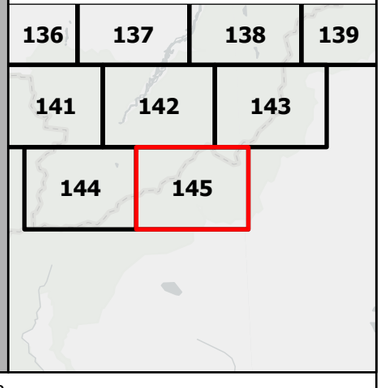

Te Tai o Poutini PLAN
A combined district plan for the West Coast

District Plan Decisions Version
Environmental and Cultural Values

NOTE
Roads carry the same zoning as the adjoining land. If a boundary between zones follows a road, the zone boundary is located on the centreline of the formed road, or where unformed, the centreline of the legal road.

DISCLAIMER
Considerable care has been taken to avoid errors and omissions, and the latest information has been included in these District Plan maps. However, even with the greatest care inaccuracies may occur and therefore the West Coast Regional Council cannot accept any responsibility for such errors and omissions.